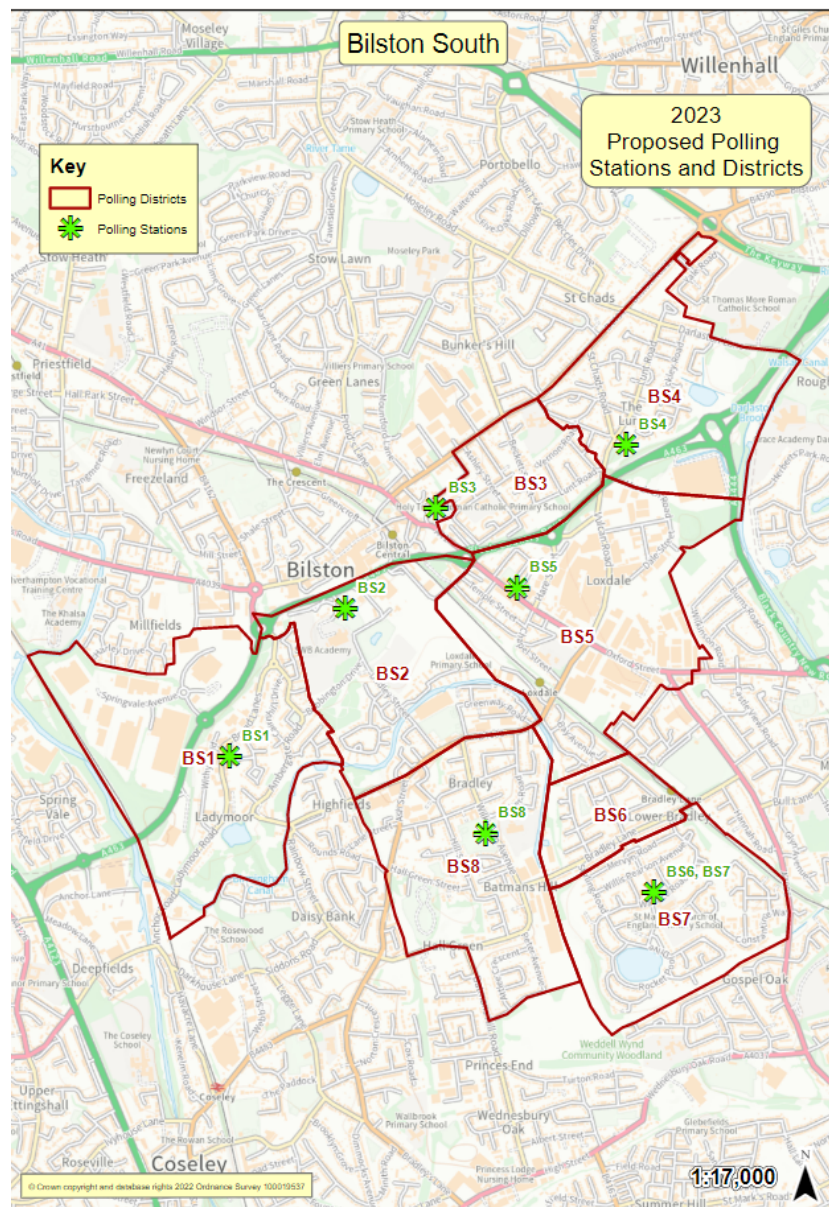


Bilston North

Proposed polling district	Parliamentary constituency	Proposed polling place	Estimated electorate	Disabled access	Justification
BN1	Wolverhampton South East	Stowlawn Primary School, Green Park Avenue, WV14 6EH	2,090	Yes	The initial proposal was for this station to be at the Tenants Meeting Room, Hugh Gaitskell Court, Parkfield Road. However feedback was received from ward councillors that this would not be suitable due to safeguarding concerns.
BN2 - (Previously BN3)	Wolverhampton South East	Portobello Community Centre, Hill Road, WV13 3TT	1,743	Yes	This polling district has reduced in size as an area has been given away to East Park ward. However there is no change to this polling station venue. This is a double polling station with EP4 and is based in the East Park ward but is very close and accessible.
BN3 – (Previously BN5)	Wolverhampton South East	St Chad's Church Hall, Connaught Road, WV14 6NY	2,061	Yes	There are no changes to this polling district or polling station. Positive feedback was received from ward councillors on this proposal.

BN4	Wolverhampton South East	Villiers Primary School, Prouds Lane, WV14 6PR	1,378	Yes	<p>There were originally boundary changes to this district as it has taken in an area from the Bilston South ward.</p> <p>The initial proposal was for this station to be at Bilston Methodist Church. However, feedback was received from ward councillors that this would not be suitable due as the entrance is too close to traffic lights and would cause congestion. A concern for parking was also raised and that it would double the distance for electors to travel.</p>
BN5 (Previously BN2)	Wolverhampton South East	Villiers Primary School, Prouds Lane, WV14 6PR	1,580	Yes	<p>There were originally boundary changes to this district as it has taken in an area from the Ettingshall and Bilston South wards. This district was previously proposed as BNB, however, due to ward councillor responses, the district has been split to create BN5 and BN6.</p> <p>The initial proposal was for this station to be at Bilston Methodist Church. However, feedback was received from ward councillors that this would not be suitable due as the entrance is too close to traffic lights and would cause congestion. A concern for parking was also raised and that it would double the distance for electors to travel.</p>

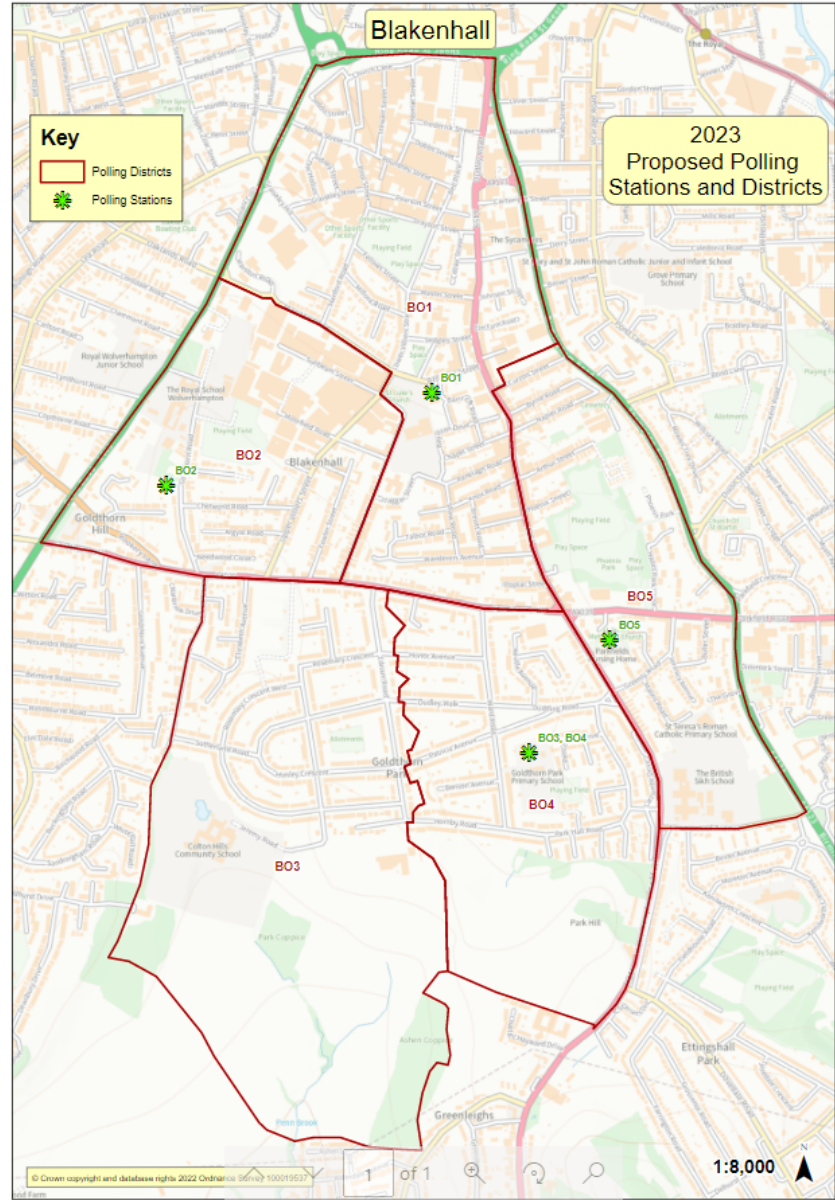
BN6 (New District)	Wolverhampton South East	Bilston Peoples Centre, Excel Church, Wolverhampton Street, WV14 0LT	874		This district was previously proposed as BNB, however, due to ward councillor responses, the district has been split to create BN5 and BN6. The new BN6 is now proposed to vote at the Excel Church.
-----------------------	-----------------------------	---	-----	--	--



Bilston South

Proposed polling district	Parliamentary constituency	Proposed polling place	Estimated electorate	Disabled access	Justification
BS1 (New District split original BS1 in two)	Wolverhampton South East	Temporary Station, Horning Drive, WV14 0RR	407		The initial proposal was to merge the original BEH and BEA to become BSA and for them to vote at Bert Williams. However, feedback was received from ward councillors that this would not be suitable and has been proposed to split this district and to have the temporary polling station at horning drive as this is closer for electors in this area.
BS2 (Split original BS1 in two)	Wolverhampton South East	Bert Williams, Nettlefolds Way, WV14 0EF	1,039	Yes	<p>The initial proposal was for the previous BEH polling district to merge with the temporary polling station on horning drive, as both districts make up a suitable polling district electorate, along with the take in from Ettingshall. The polling station was also proposed to be held at Bert Williams Leisure Centre.</p> <p>The Presiding Officer report from the local elections held on 5 May noted 'many voters commented on the situation of the voting pod. In an out of the way place'.</p> <p>Due to ward councillor responses, the final proposal is for the district boundary lines between BS1 and BS2 to be reinstated into two separate districts.</p>
BS3	Wolverhampton South East	Bilston Methodist Church, Bow	1,296	Yes	There are minor boundary changes to this polling district as an area has been given away to the Bilston North Ward.

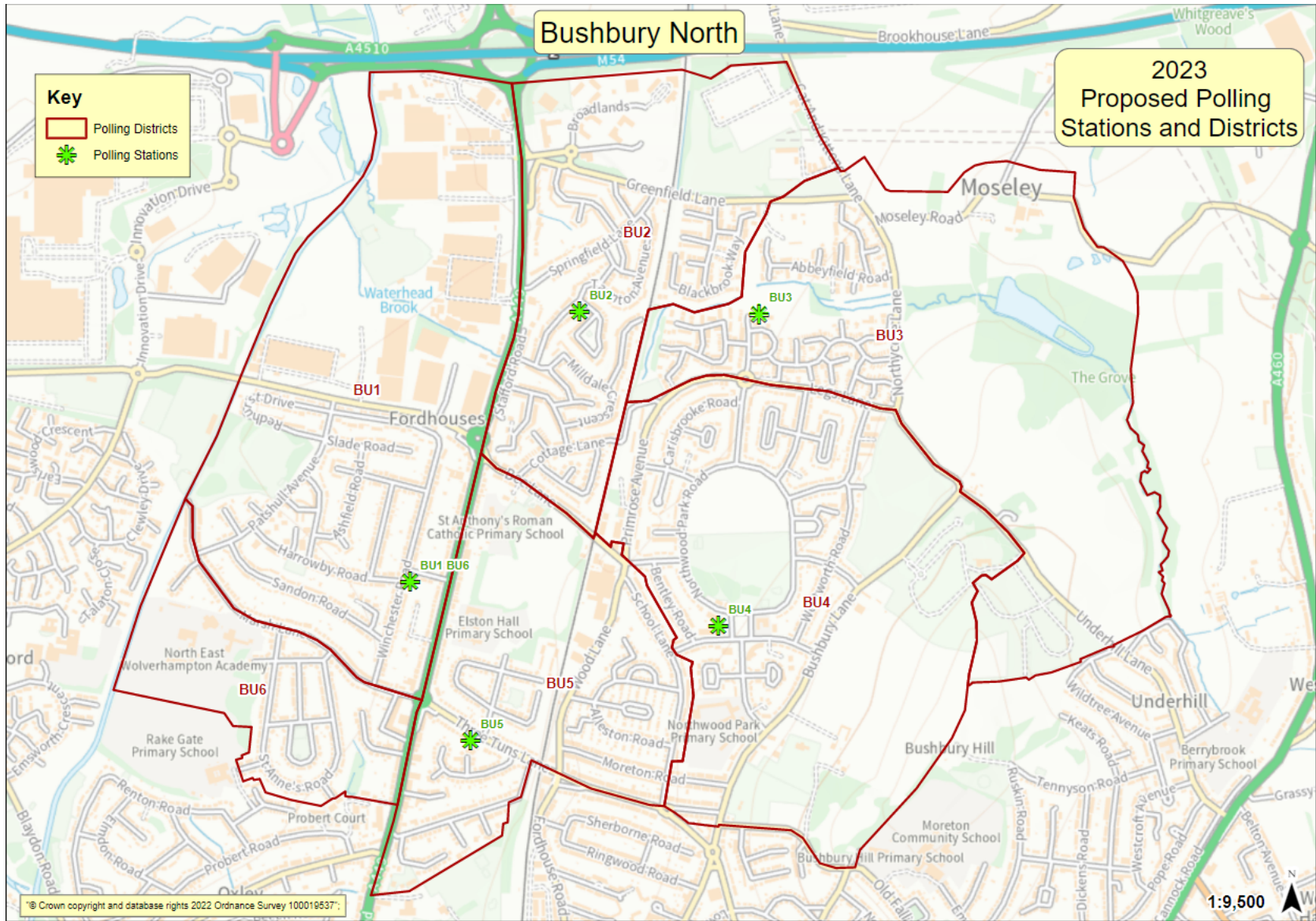
(Previously BSB / BS2)		Street, WV14 7NB			There have been no changes to the polling station.
BS4 (Previously BS3)	Wolverhampton South East	The Lunt Community Centre, Lunt Road, WV14 7BH	1,869	Yes	There are no changes to this polling district and polling station.
BS5 (Previously BS4)	Wolverhampton South East	Holy Trinity Roman Catholic Church, Oxford Street, WV14 OPX	946	Yes	There are no changes to this polling district and polling station.
BS6 (Previously BS5)	Wolverhampton South East	Lower Bradley Community Centre, Wallace Road, WV14 8BW	926	Yes	There are no changes to this polling district and polling station. There are no other suitable alternative venues in the polling district, and this polling station has always been located outside of the district. This is a double polling station with BS7.
BS7	Wolverhampton South East	Lower Bradley Community Centre, Wallace Road, WV14 8BW	2,007	Yes	There are no changes to this polling district and polling station. This is a double polling station with BS6.
BS8 (Previously BS6)	Wolverhampton South East	Bradley Senior Citizens Centre, Wilkinson Avenue, WV14 8PS	1,851	Yes	There are no changes to this polling district and polling station.



Blakenhall

Proposed polling district	Parliamentary constituency	Proposed polling place	Estimated electorate	Disabled access	Justification
BO1	Wolverhampton South East	Bob Jones Community Hub, Bromley Street, WV2 3AS	2,326	Yes	The forecasted electorate for existing BO1 polling district was too high, so Curzon Street has been moved to BO5 polling district. There are no changes to this polling station.
BO2	Wolverhampton South East	The Royal Air Force Association Club, 26 Goldthorn, WV2 4PN	1,352	Yes	There are no changes to this polling district and polling station.
BO3	Wolverhampton South East	Goldthorn Park Primary School, Ward Road, WV4 5ET	1,606	No	<p>The initial proposal was for this station to be Temporary Polling Station - Colton Hills Community School.</p> <p>However, feedback was received from all ward councillors that this would not be suitable due to a large proportion of the residents being elderly who could not travel or did not know where it was and the polling station would be more suitable returning to Goldthorn Park Primary School.</p> <p>The Presiding Officer report from the local election noted that a lot of voters were not happy that their polling station was not at Goldthorn Park Primary School where it had been for many years.</p> <p>Other venues explored:</p>

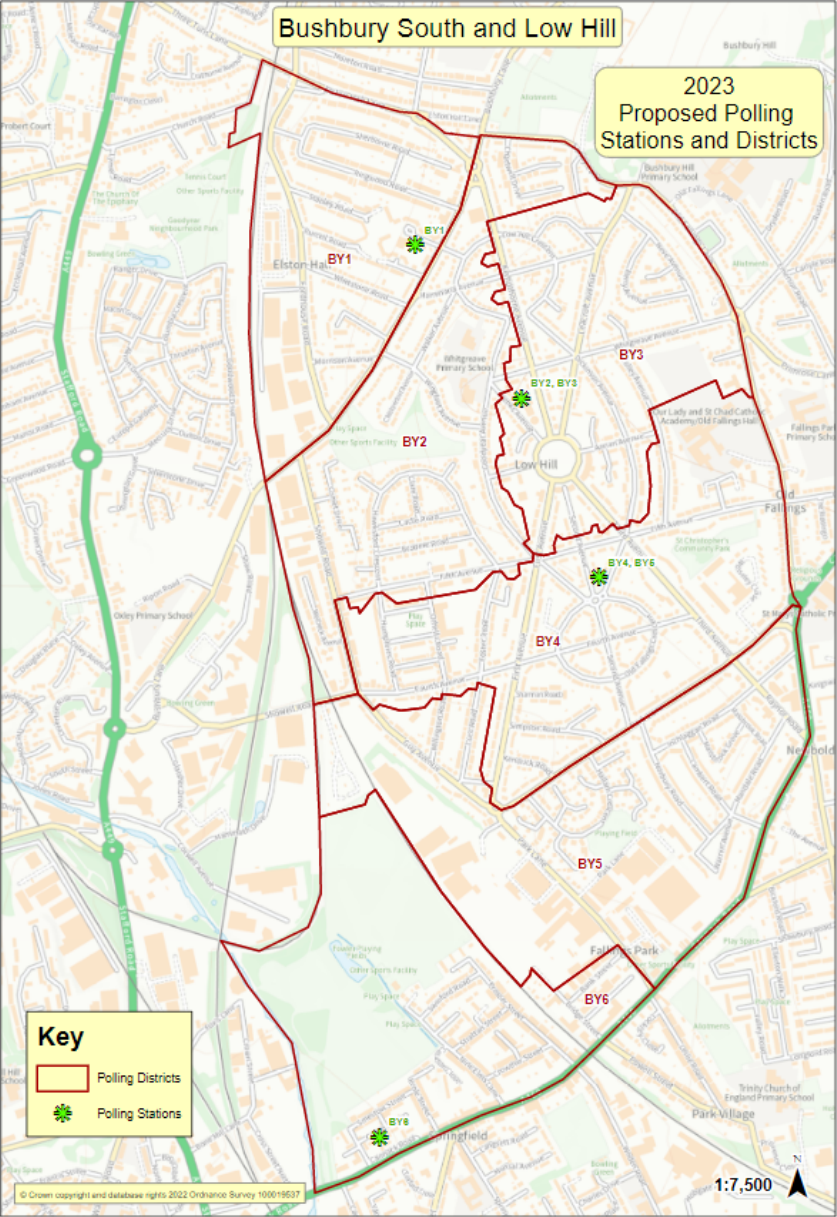
					<ul style="list-style-type: none"> • Park Hall Hotel were contacted and are unavailable to use due to being fully booked for over a year in advance. • Goldthorn Park Assembly Hall in Himley Crescent - there is a lack of parking and this would be difficult to access for a high electorate. After discussions, the venue were not willing to host a polling station.
BO4	Wolverhampton South East	Goldthorn Park Primary School, Ward Road, WV4 5ET	1,865	Yes	The initial proposal was for this station to be St Johns Methodist Church. However, feedback was received from all ward councillors that this would not be suitable due to a large proportion of the residents being elderly who could not travel to the church or did not know where it was and the polling station would be more suitable returning to Goldthorn Park Primary School.
BO5	Wolverhampton South East	St Johns Methodist Church, 558 Wolverhampton Road East, WV4 6AA	1,628	Yes	<p>The current polling station for this district is St Theresa's Primary School, which does have to close but they do plan for polling day as an inset day.</p> <p>This venue was a double polling station for BO3 and BO4 in the 2022 local elections, but it is located in BO5 so would better serve this community and reduces the need to use schools in Blakenhall ward.</p>



Bushbury North

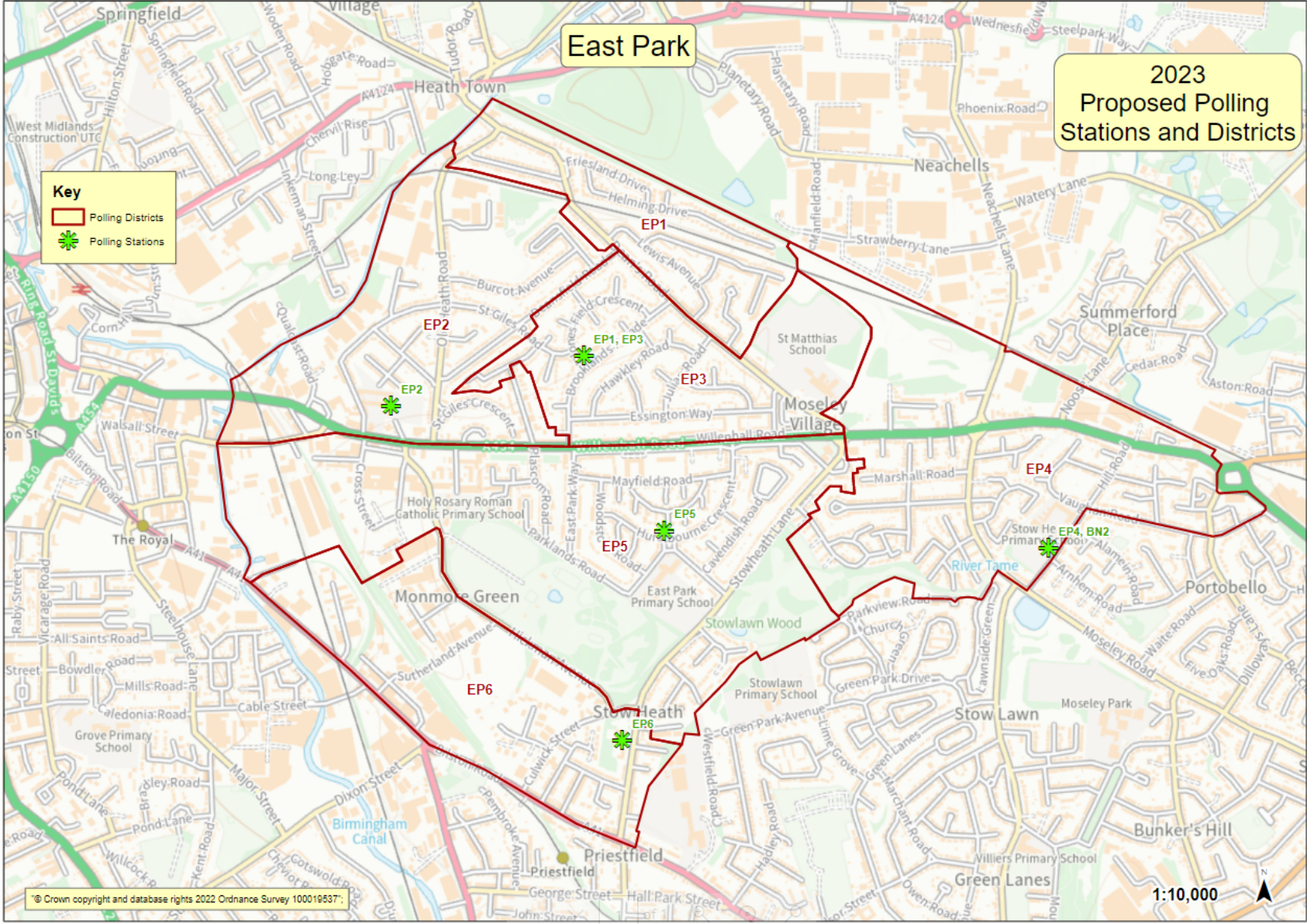
Proposed polling district	Parliamentary constituency	Proposed polling place	Estimated electorate	Disabled access	Justification
BU1	Wolverhampton North East	Fordhouses Baptist Church, Winchester Road, WV10 6EJ	2,110	Yes	There are no changes to this polling station. It is proposed this will now be a double polling station with BU6.
BU2	Wolverhampton North East	St James Church Hall, Taunton Avenue WV10 6PN	1,921	Yes	There are no changes to this polling district and polling station.
BU3	Wolverhampton North East	Temporary Station on park next to Mayfield Medical Practice, Cromwell Road, Wolverhampton, WV10 8UT.	1,116	Yes	<p>There is a small change to the district due to BU3 taking in from FP1.</p> <p>There are no changes to this polling station.</p> <p>Other venues explored:</p> <ul style="list-style-type: none"> • Mayfield surgery and medical centre said they are not able to assist as they do not have a separate room and the car park is not big enough for a temporary. • The green land would not be practical from a health and safety perspective as there is no where safe for electors to park and queue. It would also be impractical to place a site on the grass especially in wet conditions. <p>It is felt that Northcote Farm remains the best option for this polling district.</p>

BU4	Wolverhampton North East	Collingwood Library, Broadway, WV10 8EA	2,268	Yes	<p>The initial proposal was for this station to be St Mary's Church. However, feedback was received from all ward councillors that this would not be suitable due to lighting concerns and the lack of parking available, whereas the library is closer and more suitable.</p> <p>There is a minor change to this polling district due to the ward boundary changes and the take in of Elston Hall Lane from Bushbury South and Low Hill Ward.</p>
BU5	Wolverhampton North East	Temple Baptist Church, 30 Three Tuns Lane, WV10 6BD	1,753	Yes	There are no changes to this polling district and polling station.
BU6	Wolverhampton North East	Fordhouses Baptist Church, Winchester Road, WV10 6EJ	899	Yes	Bushbury North is gaining one additional polling district due to taking in part of Oxley. Fordhouses Baptist Church is a large room which will accommodate a double station with BU1.



Bushbury South and Low Hill

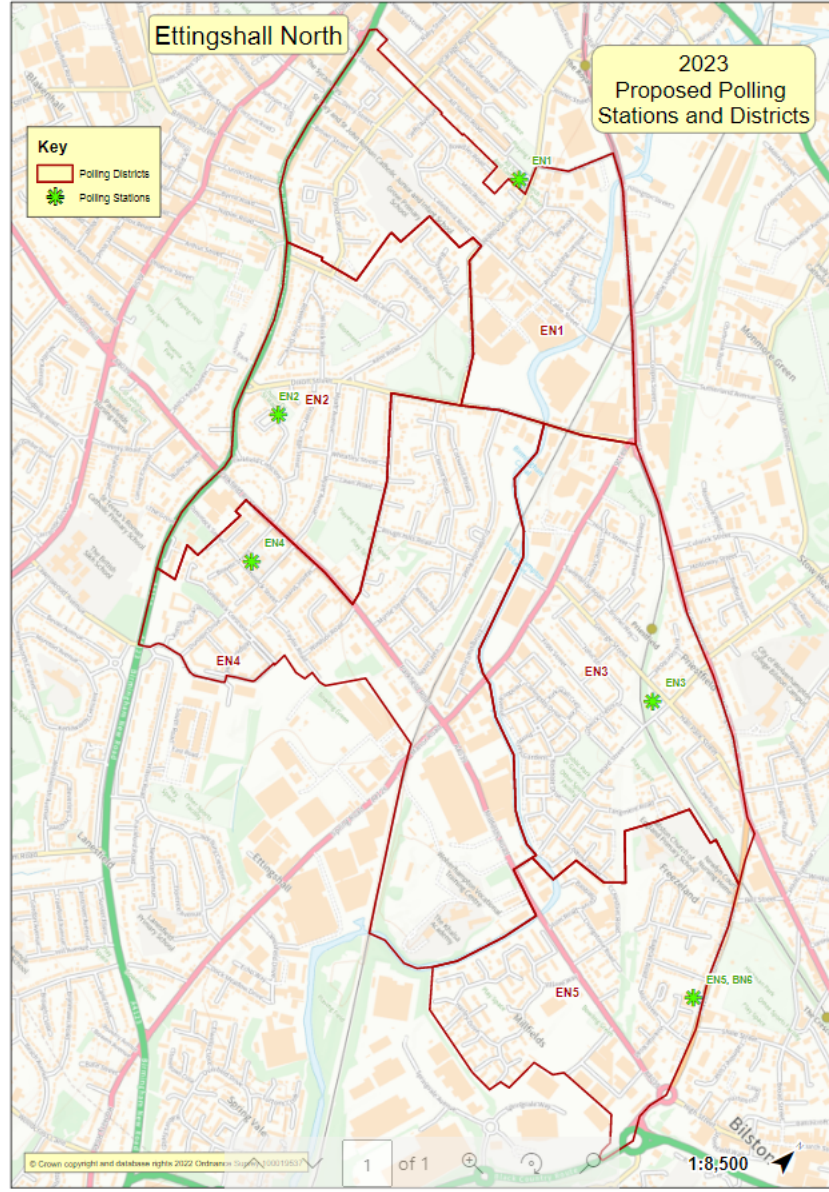
Proposed polling district	Parliamentary constituency	Proposed polling place	Estimated electorate	Disabled access	Justification
BY1	Wolverhampton North East	Bushbury Triangle Management Centre, 74 Stanley Road, WV10 9EL	1,231	Yes	There are minor changes to this polling district due to ward boundary changes as BY1 gives away to BU4. There are no changes to the polling station.
BY2	Wolverhampton North East	Low Hill Community Hub, Kempthorne Ave, WV10 9JJ	1,594	Yes	There are no changes to this polling district and polling station. This is located in BY3 polling district as there are no suitable venues in BY2. This arrangement has worked well for a number of years.
BY3	Wolverhampton North East	Low Hill Community Hub, Kempthorne Ave, Wolverhampton WV10 9JJ	1,674	Yes	There are no changes to this polling district and polling station. This is a double polling station with BY2.
BY4	Wolverhampton North East	Good Shepherd Centre, Second Avenue, WV10 9PE	2,239	Yes	There are no changes to this polling district and polling station. This is a double polling station with BY5.
BY5	Wolverhampton North East	Good Shepherd Centre, Second Avenue, WV10 9PE	1,580	Yes	There are no changes to this polling district and polling station. This is located in BY4 polling district as there are no suitable venues in BY5. This arrangement has worked well for a number of years.
BY6	Wolverhampton North East	Tenants Meeting Room Coven Lodge, Coven Street, WV10 9AX	1,425	Yes	There are no changes to the polling station. This district has changes as some of it has moved to the Oxley and St Peter's wards.



East Park

Proposed polling district	Parliamentary constituency	Proposed polling place	Estimated electorate	Disabled access	Justification
EP1	Wolverhampton South East	East Park Methodist Church Hall, Brooklands Parade, WV1 2ND	1,374	Yes	There are no changes to this polling district and polling station. There are no suitable venues in EP1 so this is a double station with EP3. This arrangement has worked well over the past few years.
EP2	Wolverhampton South East	Eastfield Community Centre, Colliery Road, WV1 2QY	1,436	Yes	There are no changes to this polling district and polling station.
EP3	Wolverhampton South East	East Park Methodist Church Hall, Brooklands Parade, WV1 2ND	1,618	Yes	There are no changes to this polling station or polling district. This is a double polling station with EP1.
EP4	Wolverhampton South East	Portobello Community Centre, Hill Road, WV13 3TT	2,361	Yes	There are boundary changes to this district as EP4 is taking in an area from Bilston North. This is a double polling station with BN3.
EP5	Wolverhampton South East	East Park Library and Neighbourhood Centre, Hurstbourne Crescent, WV1 2EE	1,833	Yes	There are no changes to this polling district and polling station.

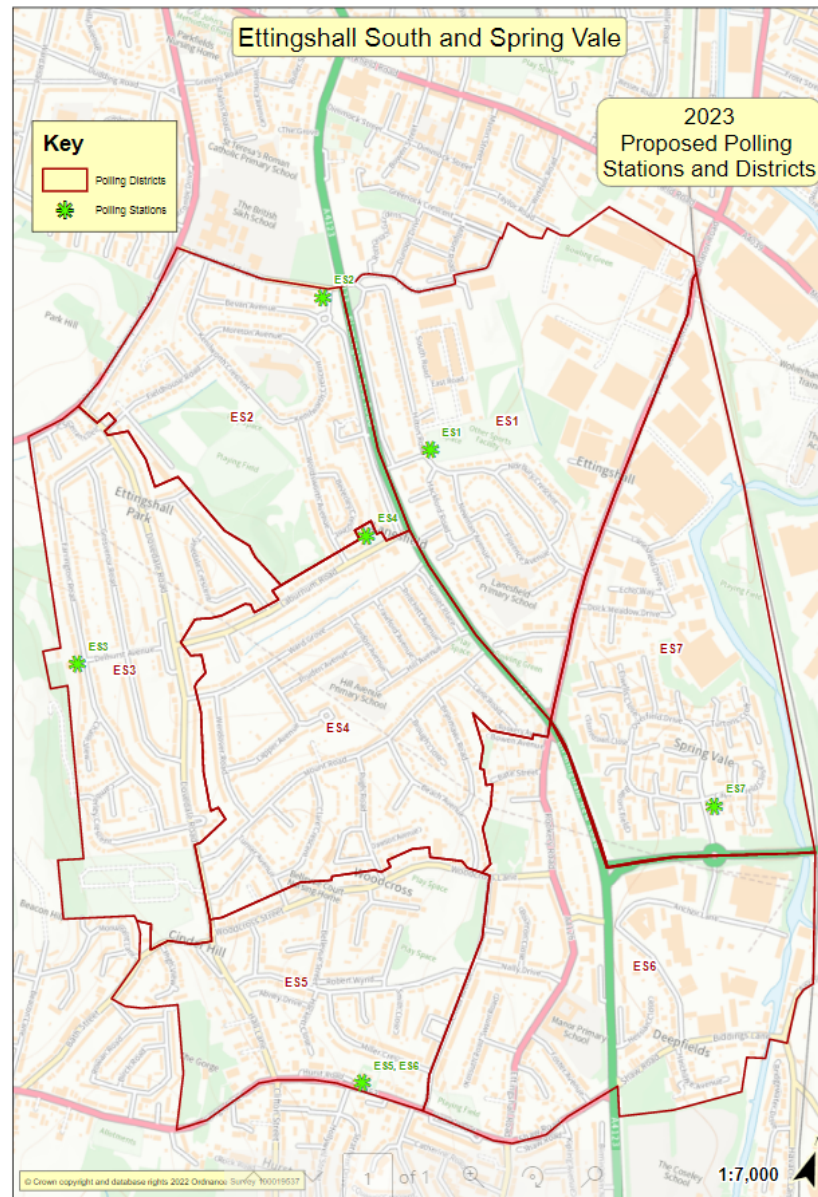
EP6	Wolverhampton South East	Stowheath Day Training Centre, Stowheath Lane, WV1 2TW	737	Yes	<p>Historically EP6 have voted at Memorial Hall which is in the Ettingshall Ward and electors have to cross the Bilston Road to access this polling station.</p> <p>This proposal is in the polling district.</p> <p>Other venues explored:</p> <ul style="list-style-type: none"> • There are no suitable alternative venues. • Temporary station on Wolverhampton Wholesale Market car park is deemed not suitable from a health and safety perspective by Facilities as the car park is heavily used in the morning with traders purchasing goods and there are barriers controlling access to the site. • Monmore Stadium would not be suitable due to racing every Thursday night. • Chillington Social Club were contacted and they cannot make the venue available on Thursday due to a regular group using this room. • Mount Shiloh Apololistic Church - unable to get in contact with venue, but this is based in the EP5 polling district. • Hickman Avenue - unsuitable
-----	--------------------------	--	-----	-----	---



Ettingshall North

Proposed polling district	Parliamentary constituency	Proposed polling place	Estimated electorate	Disabled access	Justification
EN1	Wolverhampton South East	All Saints Community Centre, All Saints Road, WV2 1EL	1,553	Yes	<p>There are changes to this polling district as EN1 has given away to St Peters.</p> <p>There are no changes to this polling station. This was a double polling station in the past with East Park, but this will now be a single polling station.</p>
EN2	Wolverhampton South East	St Martin's Church Hall, Parkfield Grove, WV2 2BG	1,695	Yes	There are no changes to this polling station or polling district.
EN3	Wolverhampton South East	Memorial Hall, George Street, WV2 2LY	2,249	Yes	There are no changes to this polling station or polling district.
EN4	Wolverhampton South East	Parkfield Primary School, Dimmock Street, WV4 6HB	2,423	Yes	<p>This polling district has changed due to ward boundary changes. This polling district currently uses Parkfield Primary School which does have to close, and they may forward plan it as an inset day.</p> <p>Other venues explored:</p> <ul style="list-style-type: none"> • St Teresa's Church on Birmingham New Road is now closed so unable to contact. However, they do not have a separate church hall. This may be a suitable option to explore in future. • Bethel All Saints Apostolic Church do not want to be a polling station. It is also not accessible via the front access.

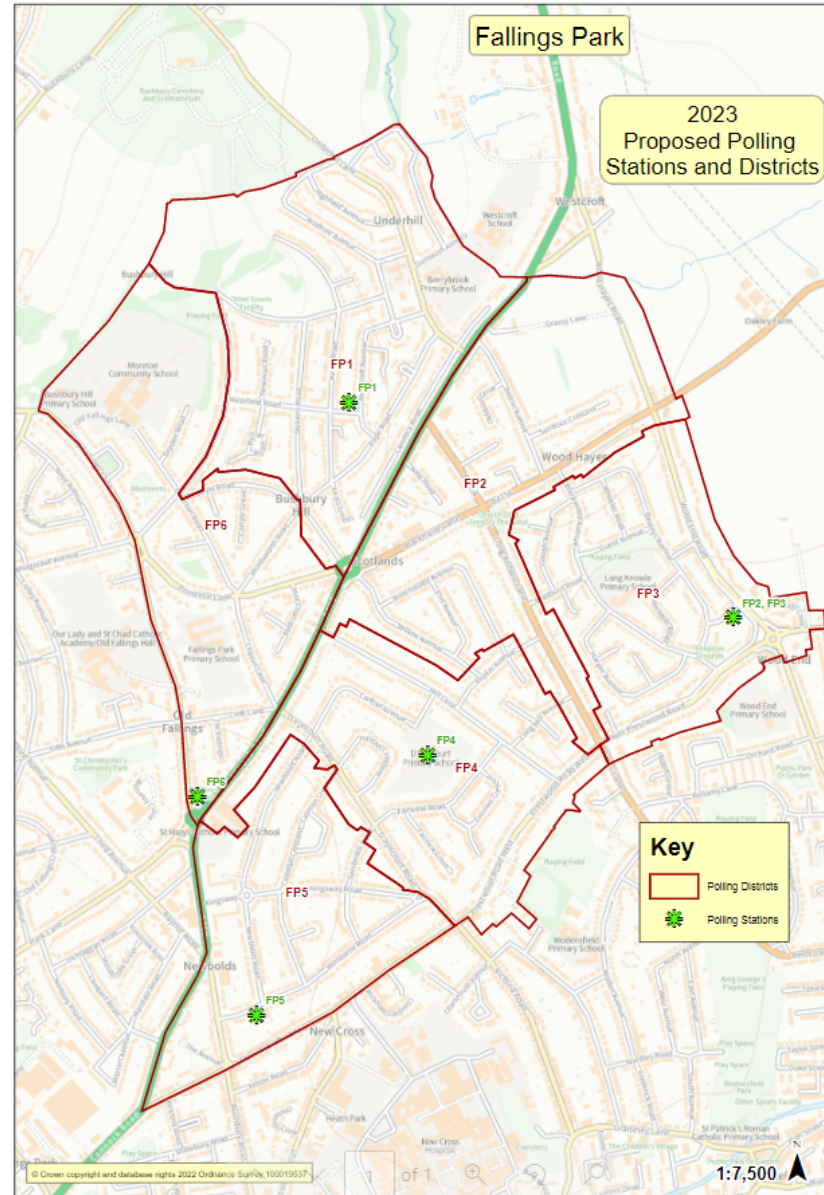
					<ul style="list-style-type: none"> • Memorial Hall is in the middle of the adjacent EN3 polling district and is 1.1 miles from Parkfield Primary School which is considered a reasonable distance for electors to travel.
EN5	Wolverhampton South East	Bilston People's Centre, Excel Church, Wolverhampton Street, WV14 0LT	1,398	Yes	This polling district has changed due to ward boundary changes. There are no changes to this polling station.



Ettingshall South and Spring Vale

Proposed polling district	Parliamentary constituency	Proposed polling place	Estimated electorate	Disabled access	Justification
ES1	Wolverhampton South East	Hilton Hall Community Centre, Hilton Road, WV4 6DR	1,158	Yes	<p>The initial proposal for this district was for the ward boundary to change, as it has taken in a part of the previous ET6 polling district where the polling station is located on Overfield Drive as a temporary station.</p> <p>Due to political party responses, the final proposal is for the district to be split along Spring Road to create the new ES1 and ES7.</p>
ES2	Wolverhampton South East	Spring Vale Library, Bevan Ave, WV4 6SG	1,222	Yes	This polling district has no changes and there are no changes to this polling station.
ES3	Wolverhampton South East	Holy Trinity Church Hall, Farrington Road, WV4 6QH	1,548	Yes	This polling district has changed, as it has given away the Laburnum Road to ES4. There are no changes to this polling station.
ES4	Wolverhampton South East	Lanesfield Methodist Church, Laburnum Rd, WV4 6PG	2,308	Yes	The current polling station for this district was Hill Avenue Academy. This polling district takes in Laburnum Road from ES3, as this is on the same road as Lanesfield Methodist Church, and this is a suitable venue to use within the polling district.
ES5	Wolverhampton South East	Hurst Hill Methodist Church, Hurst Road, WV14 9EU	1,215	Yes	There are no changes to this district and polling station. It is a double with ES6.

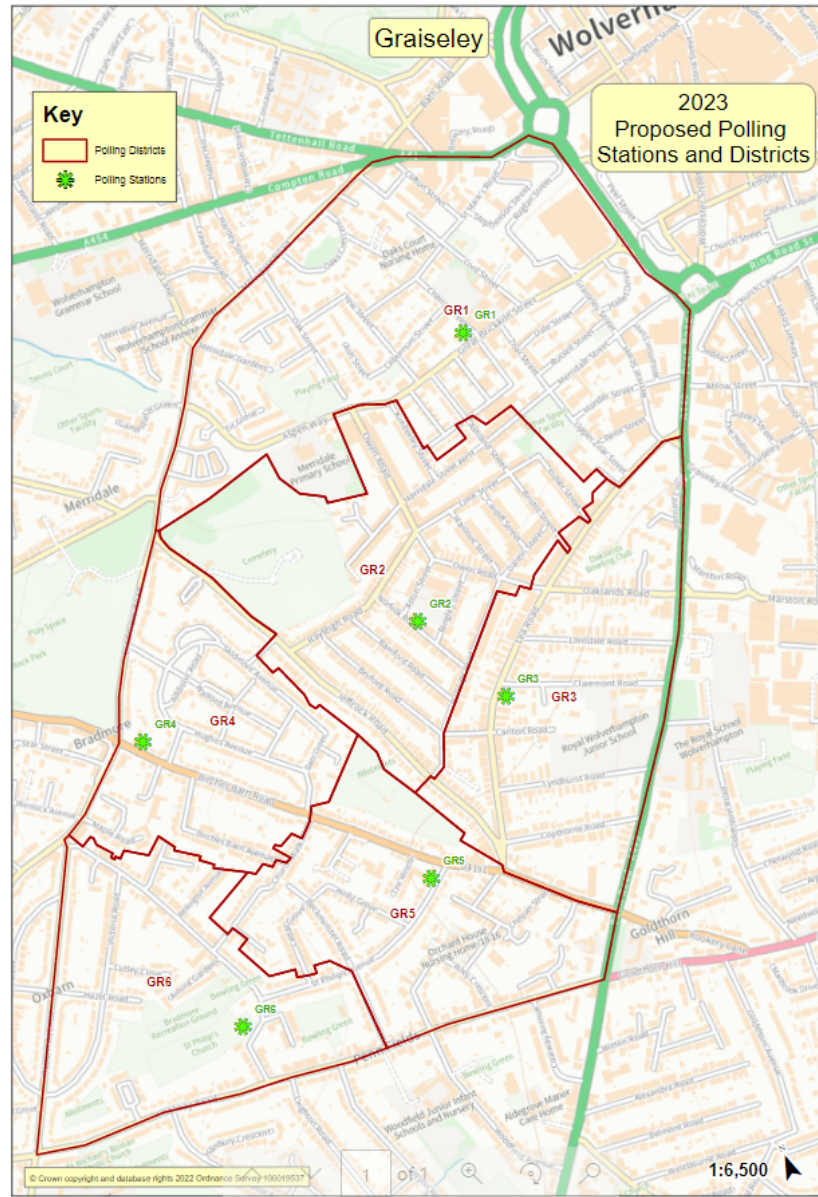
ES6	Wolverhampton South East	Hurst Hill Methodist Church, Hurst Road, WV14 9EU	1,384	Yes	There are no changes to this district and polling station. It is a double with ES5. There are no suitable alternatives within ES6. This arrangement has worked well for the last few elections.
ES7 (New District)	Wolverhampton South East	Temporary Polling Station, Overfield Drive, WV14 9XW	1,233	Yes	<p>The initial proposal for this district was for the ward boundary to change, as it has taken in a part of the previous ET6 polling district where the polling station is located on Overfield Drive as a temporary station.</p> <p>Due to political party responses, the final proposal is for the district to be split along Spring Road to create the new ES1 and ES7.</p>



Fallings Park

Proposed polling district	Parliamentary constituency	Proposed polling place	Estimated electorate	Disabled access	Justification
FP1	Wolverhampton North East	Neil Dougherty Resource Centre, 34 Pope Rd, WV10 8LX	1,874	Yes	This polling district has changed due to ward boundary changes. There are no changes to this polling station.
FP2	Wolverhampton North East	Long Knowle Community Hub, Wood End Rd, WV11 1YG	1,570	Yes	There are no changes to this district and station. It is a double with FP3. These arrangements have worked well in the past.
FP3	Wolverhampton North East	Long Knowle Community Hub, Wood End Rd, WV11 1YG	1,451	Yes	This polling district has changed due to ward boundary changes. There are no changes to polling station. It is a double with FP2. These arrangements have worked well in the past.
FP4	Wolverhampton North East	D'eyncourt Primary School, Mullett Road, WV11 1DD	1,673	Yes	<p>This polling district has changed due to ward boundary changes. The current polling station for this district is D'eyncourt Primary School. The school has to close and they use polling days as inset days so this has minimal impact.</p> <p>Other venues explored:</p> <ul style="list-style-type: none"> • Use the polling station in the adjacent polling district as this is just 0.9 miles away which is a reasonable distance for electors to travel. • The car park at the Methodist church is quite small but the room is very large and would easily accommodate a double polling station, and there is plenty of off-road parking.

FP5	Wolverhampton North East	Fallings Park Methodist Church, Wimborne Road, WV10 0NN	1,333	Yes	There are no changes to this district and polling station.
FP6	Wolverhampton North East	Old Fallings United Reformed Church, Old Fallings Lane, Wolverhampton, WV10 8BH	1,234	Yes	<p>This polling district has no ward boundary changes. The current polling station for this area is Fallings Park Primary School and the school does have to close. Oldfallings Church is in the polling district and has good parking, the building is accessible, and they are willing to host a polling station.</p> <p>Another option to use Neil Dougherty as a double polling station as this is in the adjacent polling district as this is just 0.7 miles away which is considered a reasonable distance for electors to travel. Neil Dougherty has a room large enough to accommodate a double polling station.</p> <p>Councillor suggested potential to use fire station opposite if the church becomes unavailable. Fire station has a community room and good parking.</p>



Graiseley

Proposed polling district	Parliamentary constituency	Proposed polling place	Estimated electorate	Disabled access	Justification
GR1	Wolverhampton South West	Brickkiln Community Centre, Cherry Street, WV3 0QW	1,778	Yes	There are no changes to this district and polling station.
GR2	Wolverhampton South West	Bingley Strengthening Families Hub, Norfolk Road, Pennfields, WV3 0JE	1,984	Yes	<p>There are no changes to this polling district, just the station. For the last 2 elections, Bingley Strengthening Families Hub has been used as an alternative to Bantock Primary School. However, the room used at Bingley Strengthening Families Hub is quite small for such a large electorate. Not using this venue would mean that Bingley Strengthening Families Hub would not have to close.</p> <p>The initial proposal was for this station to be The Association of Ukrainians in Great Britain. However, feedback was received from all ward councillors that this would not be suitable due to the polling station being outside the district. St Chads Church Hall is in a much better location in the middle of the polling district. The church have said they are not available to host a polling station.</p>
GR3	Wolverhampton South West	Lea Road Community Church, Lea Road, WV3 0LW	1,505	Yes	There are no changes to this district and polling station.

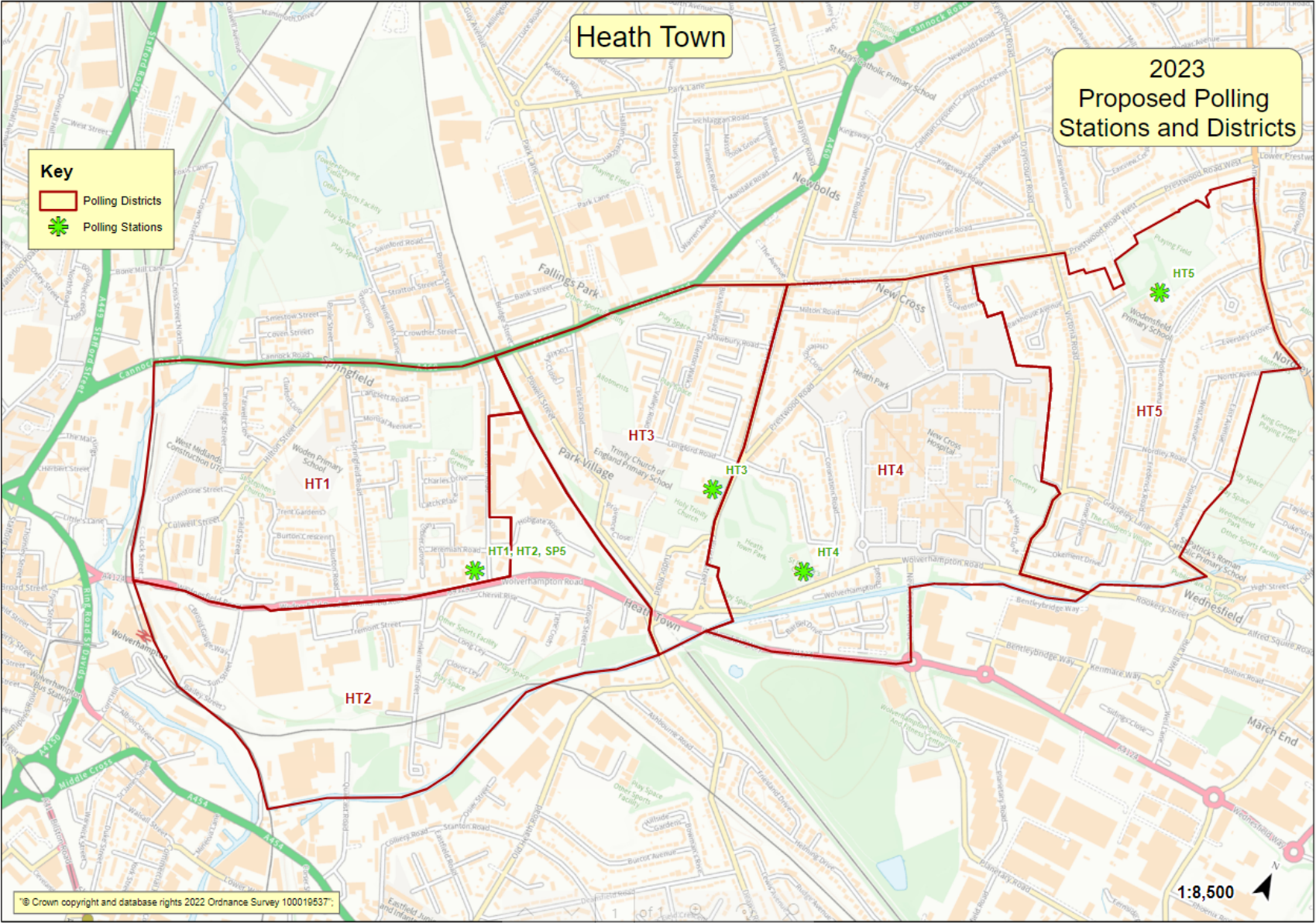
GR4	Wolverhampton South West	Bradmore Community Centre, Birches Barn Rd, WV3 7BW	1,129	Yes	There are no changes to this district and polling station.
GR5	Wolverhampton South West	Beckminster Methodist Church, Birches Barn Road, WV3 7BQ	1,047	Yes	There are no changes to this district and polling station.
GR6	Wolverhampton South West	St Phillips Church, Church Road, WV3 7EN	1,128	Yes	There are no changes to this district and polling station.

Heath Town

2023 Proposed Polling Stations and Districts

Key

- Polling Districts
- ✱ Polling Stations



© Crown copyright and database rights 2022 Ordnance Survey 100019537

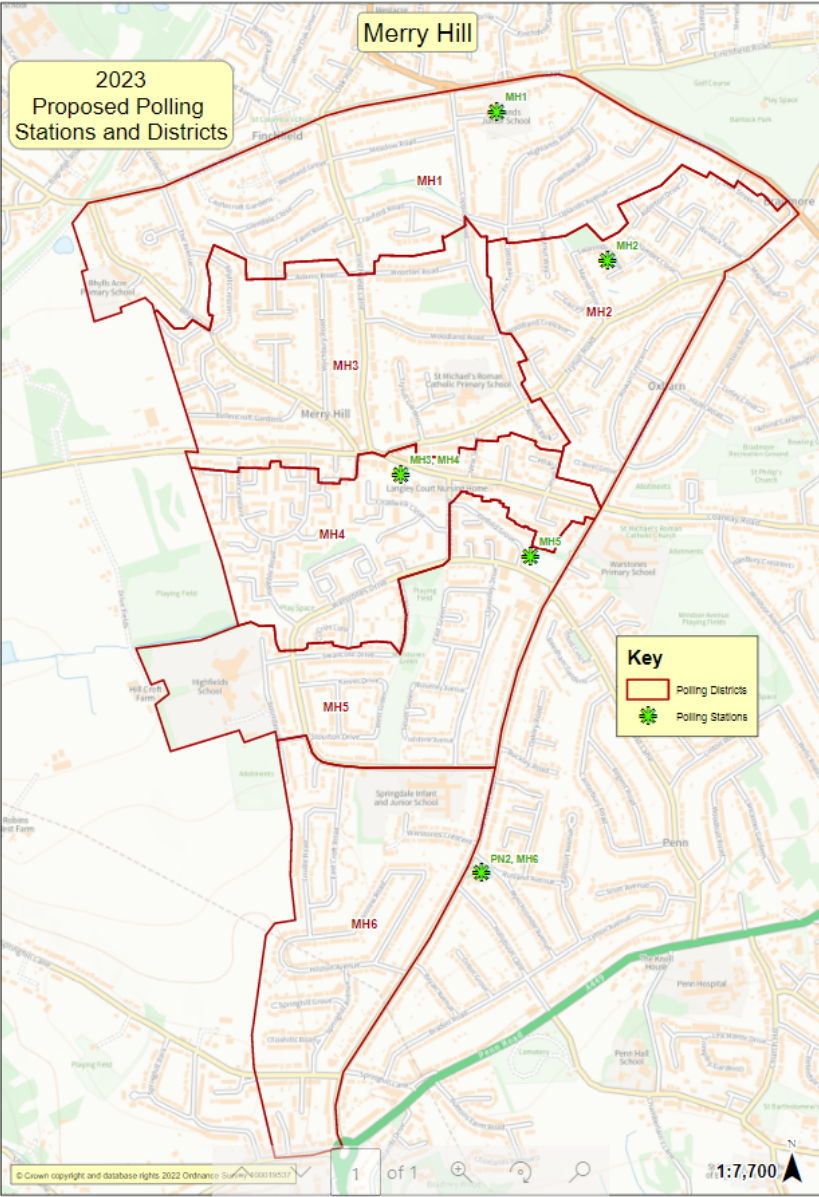
1:8,500



Heath Town

Proposed polling district	Parliamentary constituency	Proposed polling place	Estimated electorate	Disabled access	Justification
HT1	Wolverhampton North East	NTCG Harvest Temple Church, 1 Wolverhampton Road, WV10 0PD	2,055	Yes	<p>There are changes to this polling district and station. The initial proposal for the HT1 polling station was Woden Primary School. Woden Primary School does have to close but they do plan inset days for polling days.</p> <p>However, following Councillor responses, it has been proposed for HT1 to vote at NTCG Harvest Temple Church as a double station with HT2 as it is within the district and makes a good double polling station.</p>
HT2	Wolverhampton North East	NTCG Harvest Temple Church, 1 Wolverhampton Road, WV10 0PD	2,133	Yes	<p>There are changes to this polling district. There are no changes to the polling station. The polling station is located in the adjacent polling district – HT1 as there are no other suitable venues in HT2. This arrangement has worked well for a number of years.</p>
HT3	Wolverhampton North East	Holy Trinity Church Hall, Bushbury Road, WV10 0LY	1,766	Yes	<p>There are no changes to this district and polling station.</p>
HT4	Wolverhampton North East	St Patricks Roman Catholic Church Hall, Wolverhampton Road, WV10 0QQ	1,418	Yes	<p>There are changes to this district due to ward boundary changes. There are no changes to the polling station.</p>
HT5	Wolverhampton North East	The Royal British Legion, Vicarage	2,282	Yes	<p>There are changes to this district due to ward boundary changes. The old HT5 and HT6</p>

		Road, Wednesfield, WV11 1SF		<p>polling districts have been merged to keep the polling station within the district boundary. The current polling station for this area is Wodensfield Primary School. The school does close but they use it as an inset day.</p> <p>Other venues explored:</p> <ul style="list-style-type: none">• Wednesfield Community Centre is out of the ward, but it has been used historically for part of this district and has worked well. The distance from Wednesfield Primary School to Wednesfield Community Centre is 0.7 , which is considered a reasonable distance for electors.
--	--	--------------------------------	--	---



2023
Proposed Polling
Stations and Districts

Merry Hill

Key

- Polling Districts
- Polling Stations

Merry Hill

Proposed polling district	Parliamentary constituency	Proposed polling place	Estimated electorate	Disabled access	Justification
MH1	Wolverhampton South West	Uplands Junior School, Finchfield Road West, WV3 8BA	1,833	Yes	<p>There are no changes to this district and polling station. The current polling station for this area is Uplands Junior School. The school does have to close. They do not currently plan for this as an inset day.</p> <p>Other options explored:</p> <ul style="list-style-type: none"> • St columbas church hall is 0.4 miles away from Uplands Junior School. However it is out of the ward in the Tettenhall Wightwick ward. This station is already a polling station but could accommodate a double polling station. • Bantock House is 0.5 miles away from Uplands Junior School. However it is out of the ward in the Park ward. This station is already a polling station but could accommodate a double polling station. • Option to split MH1 between MH2 and MH3 to avoid using the school.
MH2	Wolverhampton South West	Swanmore Community Centre, Swanmore Close, WV3 7JY	1,301	Yes	There are no changes to this district and polling station.
MH3	Wolverhampton South West	St Josephs Church Hall,	1,806	Yes	There are no changes to this district and polling station. This is a double station with MH4.

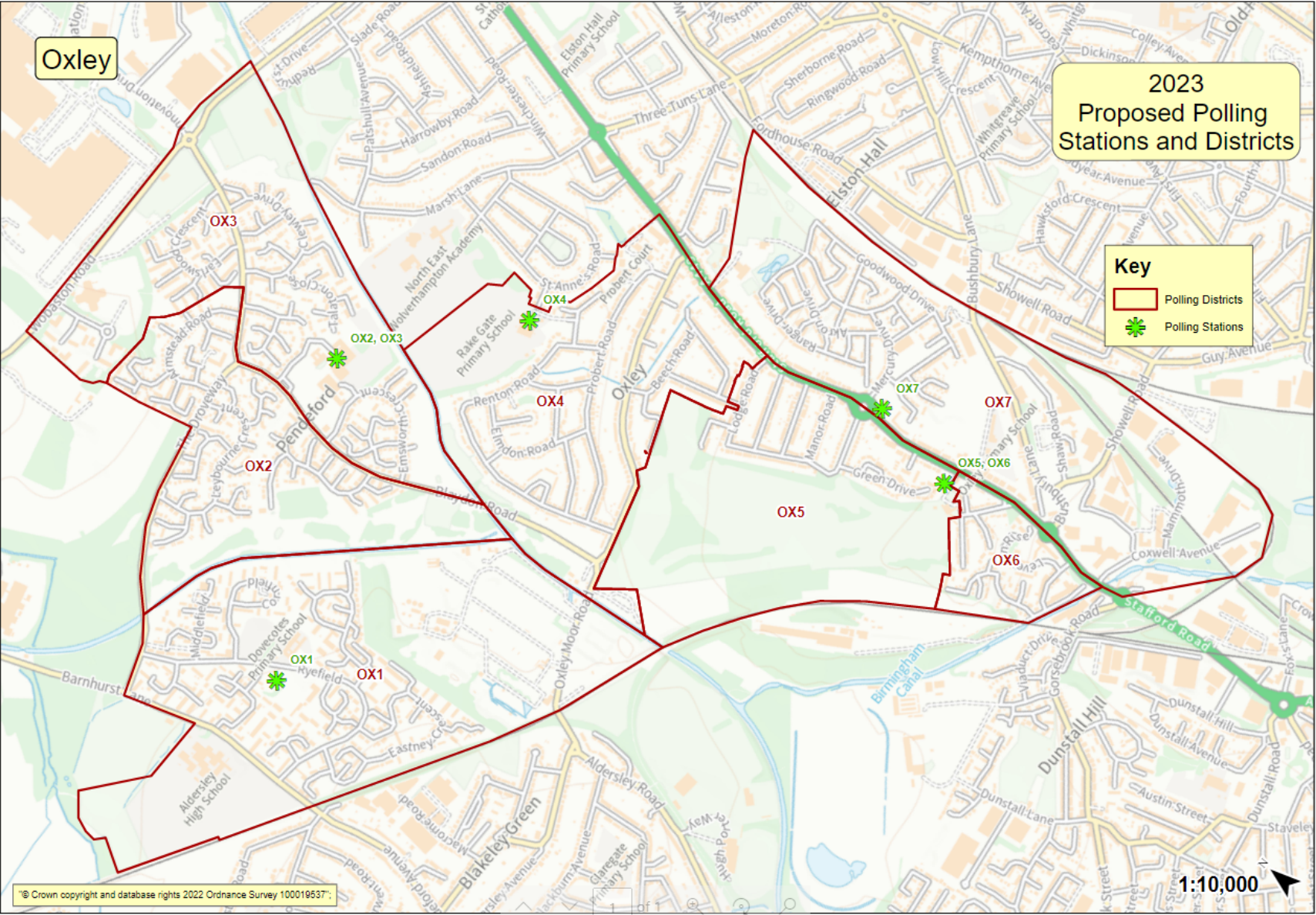
		Coalway Road, WV3 7LF			
MH4	Wolverhampton South West	St Josephs Church Hall, Coalway Road, WV3 7LF	1,724	Yes	There are no changes to this polling station. However, there are changes to the boundary lines following Councillor feedback it has been proposed that MH4 to give away Pinfold Grove to MH5 to make it easier for electors to travel to vote following the concerns raised.
MH5	Wolverhampton South West	Warstones Library, Pinfold Grove, WV4 4PT	1,127	Yes	There are no changes to this polling station. However, there are changes to the boundary lines following Councillor feedback it has been proposed that the boundary lines for MH5 are moved to follow Warstones road and Stourton Drive to make it easier for electors to vote from MH5 and MH6 districts. Also, MH5 will take in Pinfold Grove from MH4.
MH6	Wolverhampton South West	Springdale Methodist Church, Warstones Road, WV4 4LF	1,578	Yes	There are no changes to this district and polling station. This is a double station with PN2, and these arrangements have worked well in the past.

Oxley

2023 Proposed Polling Stations and Districts

Key

- Polling Districts
- ✱ Polling Stations



© Crown copyright and database rights 2022 Ordnance Survey 100019537

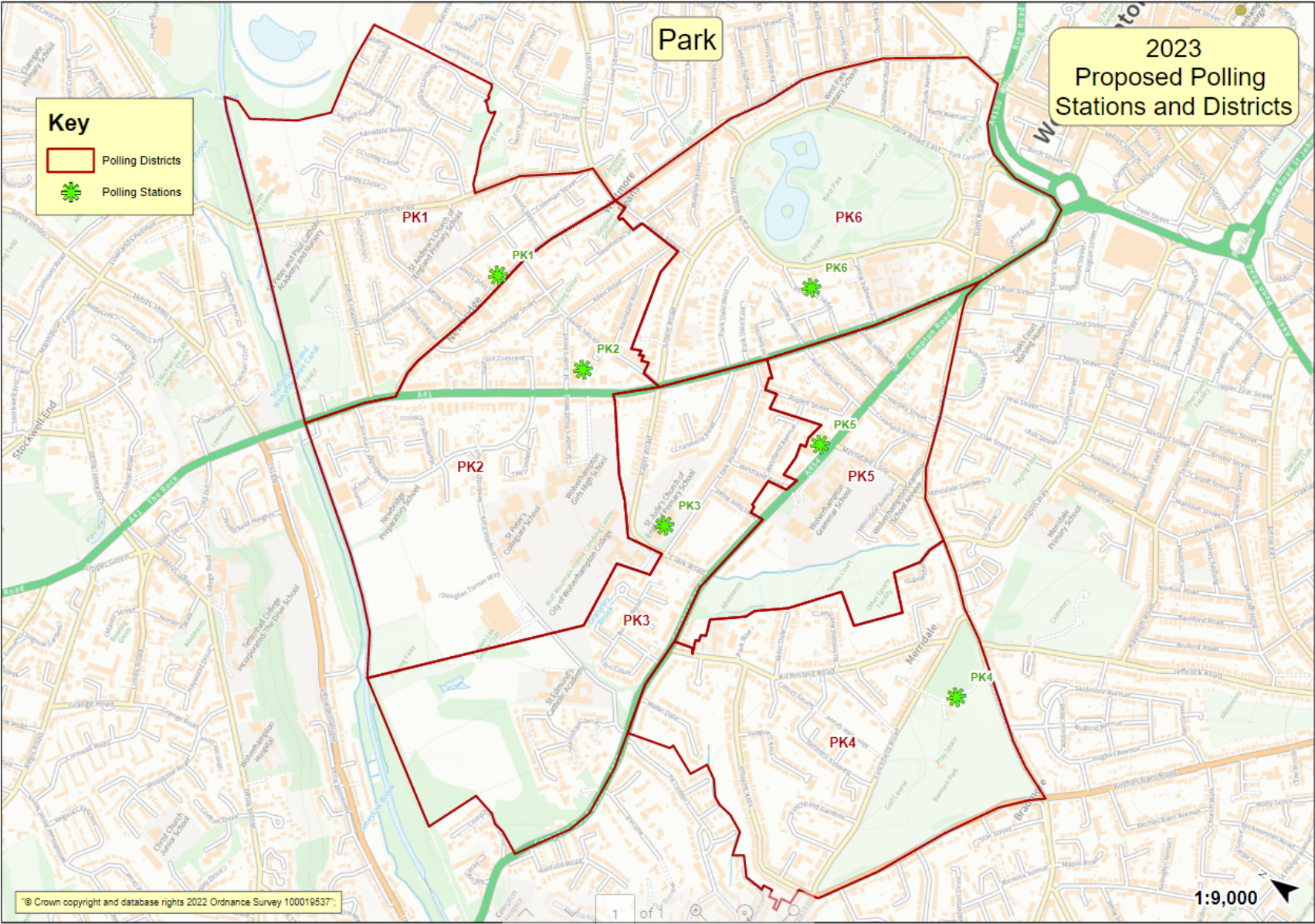
1:10,000

Oxley

Proposed polling district	Parliamentary constituency	Proposed polling place	Estimated electorate	Disabled access	Justification
OX1	Wolverhampton North East	Pendeford Seventh Day Adventist Church, Ryefield, WV8 1UD	2,361	Yes	There are no changes to this district and polling station.
OX2	Wolverhampton North East	Pendeford Community Hub, Whitburn Close, WV9 5NJ	1,417	Yes	There are no changes to this district and polling station. This is a double station with OX3 and these arrangements have worked well previously.
OX3	Wolverhampton North East	Pendeford Community Hub, Whitburn Close, WV9 5NJ	1,624	Yes	There are no changes to this district and polling station. This is a double station with OX2 and these arrangements have worked well previously.
OX4	Wolverhampton North East	Rakegate Primary School, Rakegate Close, WV10 6US	1,616	Yes	<p>There are changes to the district due to ward boundary changes and following feedback from Councillors. OX4 will take in the area North of Lodge Road from OX5. This area currently votes at Rakegate Primary School. Rakegate School has to close, and they do not currently plan for this to be an inset day.</p> <p>Other venues explored:</p> <ul style="list-style-type: none"> Rakegate Methodist church - it is difficult to find as it is in the middle of a housing estate and access is via the rear of community housing. There is a lack of parking (4 spaces), the room is small and

					<p>the building is not accessible for wheelchair users. There is off road parking but dangerous as on a bend.</p> <ul style="list-style-type: none"> The Polish Catholic Centre is 1.1 miles from Rakegate Community Centre. Electors would need to travel down the Stafford Road to attend the polling station. The Polish Catholic Centre is suitable for a double polling station as has been used by St Peters ward historically.
OX5 (Previously OXE1)	Wolverhampton North East	Polish Catholic Centre, Stafford Road, WV10 6DQ	1,070	Yes	There are changes to the district due to ward boundary changes and following feedback from Councillors. The area North of Lodge Road will be merged with OX4 to allow electors to vote at Rakegate Primary School. There are no changes to the polling station.
OX6 (Previously OXE/2)	Wolverhampton South West	Polish Catholic Centre, Stafford Road, WV10 6DQ	525	Yes	This is the old SP1 polling district. With the ward boundary changes, this is still in the Wolverhampton South West Constituency. It is proposed that this would be a double polling station with OX5. If the new parliamentary boundaries align with the new ward boundaries, then it is proposed this would be one polling district – OX5. In the latest parliamentary boundary proposals, OX5 and OX6 are in the same constituency – Wolverhampton West.
OX7 (Previously OX6)	Wolverhampton North East	Temporary polling station on Gatehouse Pub Cark Park, Donnington	1,505	Yes	This is a new polling district due to the ward boundary changes which is largely the current BY7 from Bushbury South and Low Hill where the initial polling station was Goodyear Sports and Social Club in place of Bushbury Lane

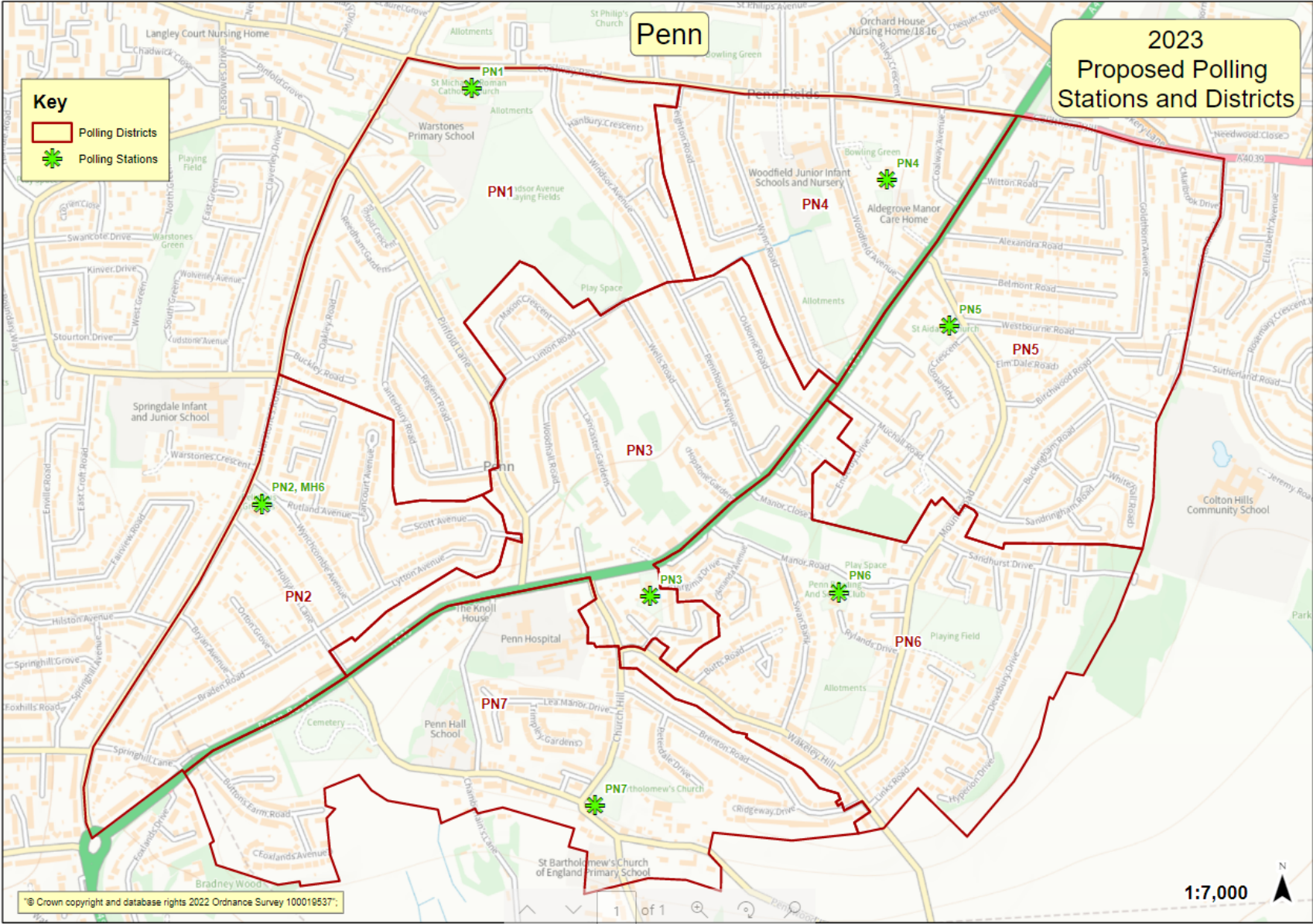
		Grove, WV10 6EE OR Bushbury lane academy			Academy. The school close but they do plan polling day as an inset day. Following feedback from Councillors the proposed polling station is the Gatehouse Car Park. This is due to Bushbury Lane Academy being too far to travel and concerns raised about crossing the Stafford Road. This is a good alternative venue to the school.
--	--	---	--	--	---



Park

Proposed polling district	Parliamentary constituency	Proposed polling place	Estimated electorate	Disabled access	Justification
PK1	Wolverhampton South West	Cranmer Methodist Church, 289 New Hampton Road West, WV6 0RS	2,296	Yes	<p>There are changes to this polling district because it is taking in part of St Peters – existing SP2 area as part of the boundary review. The current polling station is St Andrews Primary School. The school is open for year 6 students and staff only.</p> <p>Cranmer Methodist Church has a small car park and the room is a good size for a polling station.</p> <p>Other venues explored:</p> <ul style="list-style-type: none"> • Double polling station at St Judes Church Hall in the adjacent polling district PK2 This is 0.4 miles from St Andrews Primary School which is considered a reasonable distance for electors to travel. This is just before the Tettenhall Road so electors would not have to cross any busy main A roads.
PK2	Wolverhampton South West	St Judes Church Hall, St Judes Road, WV6 0EB	2,029	Yes	There are no changes to this district and polling station.
PK3	Wolverhampton South West	St Judes CE Primary Academy, Paget Road, WB6 0DT	1,445	Yes	There are no changes to this district. The current polling station for this district is St Judes Primary School. The school close but they do plan polling day as an inset day.

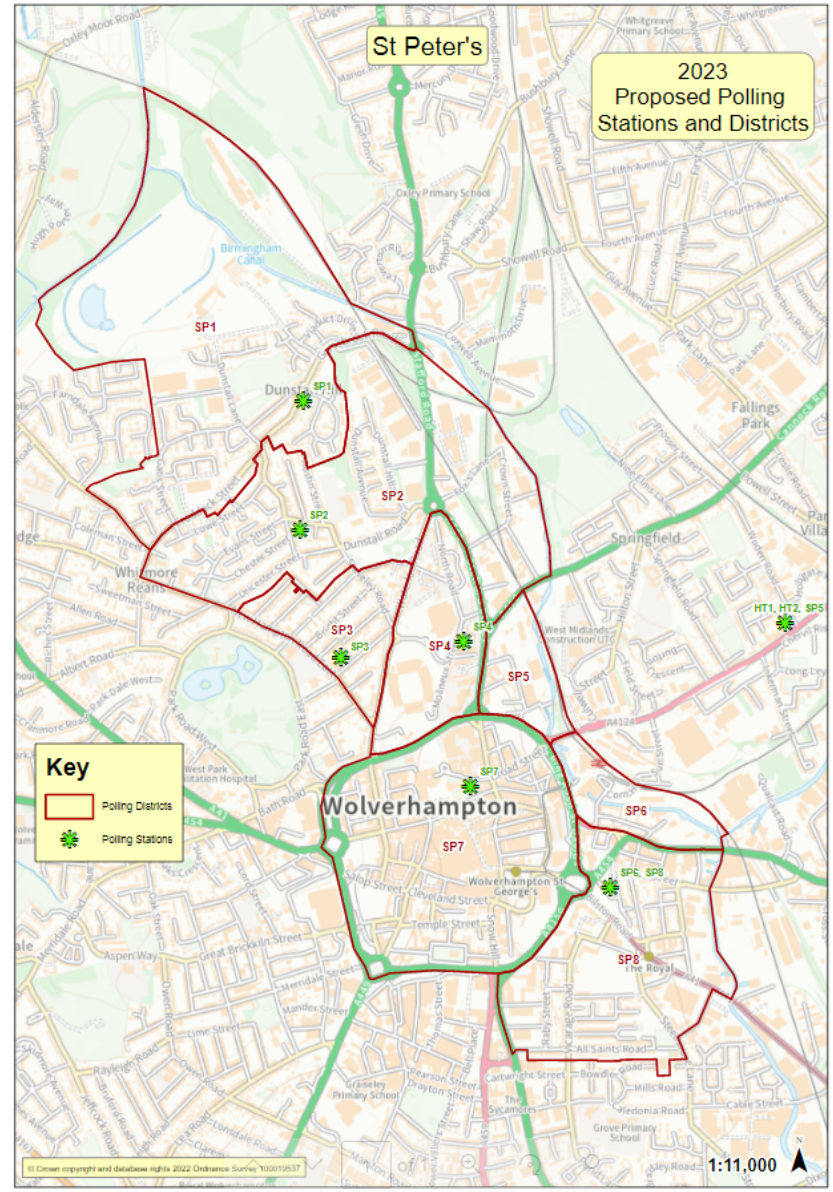
					<p>Other options explored:</p> <ul style="list-style-type: none"> • Temporary Polling Station at Wolverhampton College, Paget Road. The college would remain open. This is within the polling district and is on the same road as the current polling station at St Judes. However as the school use it as an inset day it would be best to use the school venue and facilities over a portacabin. • To merge with PK5 and use Zion City as the Polling Station. Electors would have to cross the Compton Road but there are pedestrian crossings on this road. This is 0.5 miles away from St Judes Primary School, which is considered a reasonable distance for electors to travel.
PK4	Wolverhampton South West	Bantock House, Finchfield Rd, WV3 9LQ	1,262	Yes	There are no changes to this district and polling station.
PK5	Wolverhampton South West	Zion City Tabernacle, 126 Compton Rd, WV3 9QB	1,183	Yes	There are no changes to this district and polling station.
PK6	Wolverhampton South West	Tenants Meeting Room, Upper Vauxhall, WV1 4SX	1,682	Yes	There are no changes to this district and polling station.



Penn

Proposed polling district	Parliamentary constituency	Proposed polling place	Estimated electorate	Disabled access	Justification
PN1	Wolverhampton South West	St Michaels Church, 176 Coalway Road, WV3 7ND	1,524	Yes	There are no changes to this district and polling station.
PN2	Wolverhampton South West	Springdale Methodist Church, Warstones Road, WV4 4LF	1,386	Yes	There are no changes to this district and polling station. This is a double station with MH6, and these arrangements have worked well in the past.
PN3	Wolverhampton South West	Penn United Reformed Church Hall, Penn Road, WV4 5QF	1,590	Yes	There are no changes to this polling station. There are changes to the boundary, as part of PN6 has been taken in by PN3 to keep the polling station within the district.
PN4	Wolverhampton South West	Woodfield Sports and Social Club, Woodfield Ave, WV4 4AF	896	Yes	There are no changes to this district and polling station.
PN5	Wolverhampton South West	St Aidan's Church, Mount Road, WV4 5SW	2,311	Yes	There are no changes to this district and polling station.
PN6	Wolverhampton South West	Penn Bowling and Social Club, Manor Road, WV4 5PY	1,518	Yes	There are changes to the boundary, as part of PN6 has been given away to PN3. The initial polling station for this district was Penn United Reformed Church as a double with PN3. However, following Councillor feedback it has been proposed for PN6 to vote at Penn Bowling and Social Club due a high electorate at the double station with PN3.

PN7	Wolverhampton South West	St Bartholomew's, Vicarage Road, WV4 5HU	965	Yes	There are no changes to this district and polling station.
-----	-----------------------------	--	-----	-----	---



St Peters

Proposed polling district	Parliamentary constituency	Proposed polling place	Estimated electorate	Disabled access	Justification
SP1	Wolverhampton South West	Christian Pentecostal Church Hall, Gorsebrook Road, WV6 OPB	2,153	Yes	There are changes to this polling district due to ward boundary changes. This is the usual polling station for the current SP3 polling district which works well for this community.
SP2	Wolverhampton South West	Gloucester Street Community Centre, Gloucester Street, WV6 OPT	2,417	Yes	There are changes to this polling district due to ward boundary changes. This is the usual polling station for the current SP4 polling district which works well for this community. This polling district takes in part of the previous BY5 polling district. With the ward boundary changes, part of this polling district is in the Wolverhampton North East Constituency. However, this is a trading estate and there are no residential properties or registered electors here. Therefore, it is proposed to remain part of the same polling district to be kept under review with the final parliamentary constituencies.
SP3 (Previously SPC/1)	Wolverhampton South West	Newhampton Arts Centre, Dunkley Street, WV1 4AN	1,220	Yes	There are changes to this polling district due to ward boundary changes. The initial proposal was for this district and the new SP4 to merge and electors to vote at the University Chaplaincy Building. However, due to councillor responses, the final proposal is for the original boundary line to be reinstated, and electors to vote at Newhampton Arts Centre.



SP4 (previously SPC/1)	Wolverhampton South West	University Chaplaincy building, Molineux Street, WV1 1DT	594	Yes	There are changes to this polling district due to ward boundary changes. The initial proposal was for this district and the new SP3 to merge and electors to vote at the University Chaplaincy Building. However, due to councillor responses, the final proposal is for the original boundary line to be reinstated, and electors to vote at the University Chaplaincy Building.
SP5 (Previously SPC/2)	Wolverhampton North East	NTCG Harvest Temple Church, 1 Wolverhampton Road, WV10 0PD	28	Yes	This is the part of the old HT1 polling district. With the ward boundary changes, this is still in the Wolverhampton North East Constituency. It is proposed that this is a double polling station with the new SP4. If the new parliamentary boundaries align with the new ward boundaries, then it is proposed this would be one polling district. However, in the latest parliamentary constituency proposals, this area is still in the Wolverhampton North East constituency. This is an industrial area. There are a small number of registered electors on Faulkland Crescent so in practice this would be managed as one polling station with two electoral registers for the relevant constituencies/polling districts.
SP6 (Previously SPE/2)	Wolverhampton South East	Wolverhampton Central Seventh Day Adventist Church, Oxford Street, WV1 3SA	272	Yes	This is part of the old HT1 polling district. With the ward boundary changes, this is still in the Wolverhampton North East Constituency. It is proposed that this is a double polling station with SP8. If the new parliamentary boundaries align with the new ward boundaries then it is proposed this would be one polling district. However in the latest parliamentary constituency proposals, this area is still in the Wolverhampton South East

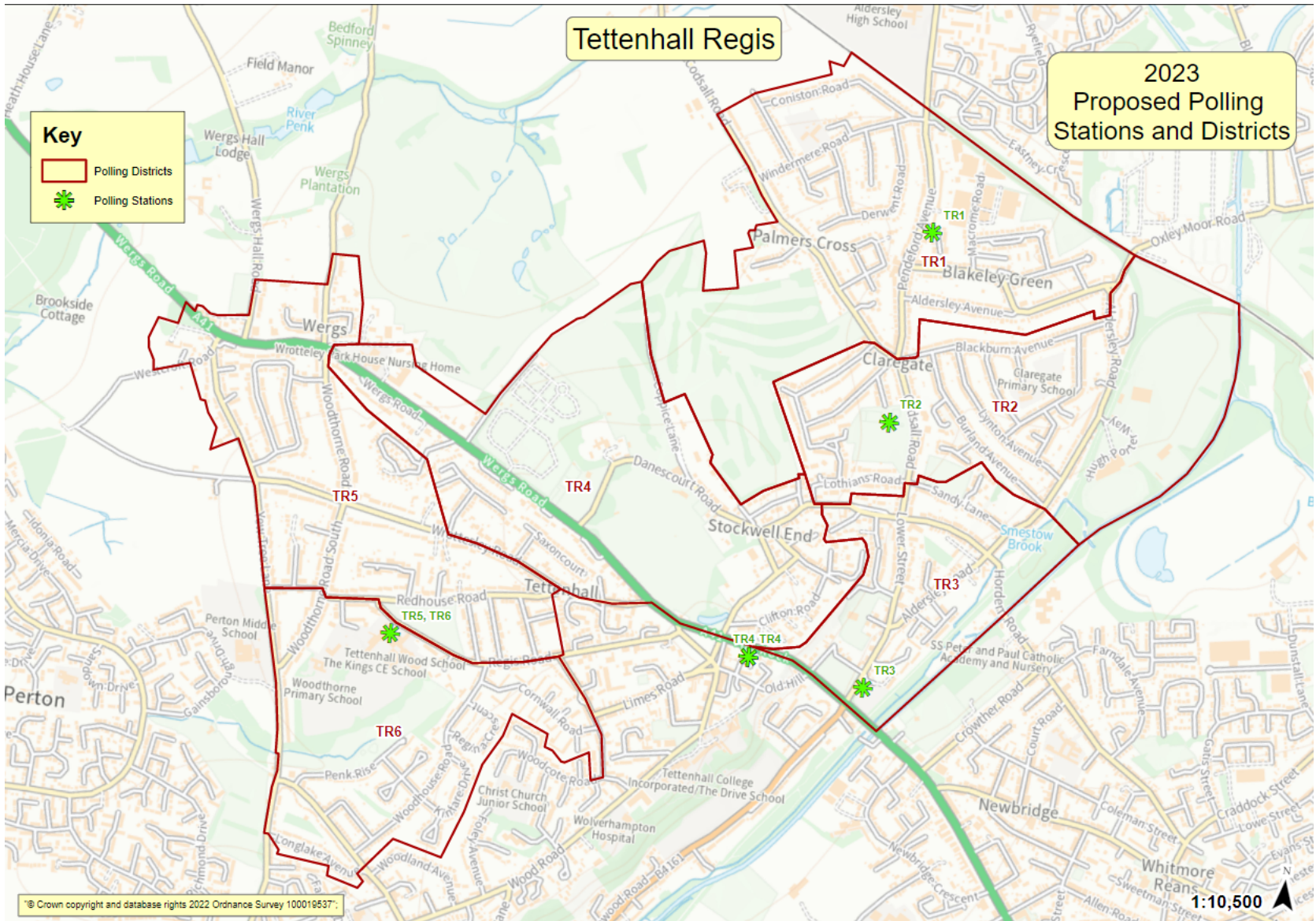
					ward. There is a relatively small electorate, so in practice would be managed as one polling station with two registers for the respective constituencies/polling district.
SP7 (Previously SPD / SP4)	Wolverhampton South West	Art Gallery, Lichfield Street, WV1 1DU	710	Yes	The initial proposal was for the district to be renamed as SP4, however, this is the usual polling station for the current SP8 polling district which works well for this community.
SP8 (Previously SPE/1)	Wolverhampton South East	Wolverhampton Central Seventh Day Adventist Church, Oxford Street, WV1 3SA	1,471	Yes	This is a new polling district due to ward boundary changes. This makes a good polling station due to accessibility, parking and has a large room to accommodate.

Tettenhall Regis

2023 Proposed Polling Stations and Districts

Key

-  Polling Districts
-  Polling Stations



Tettenhall Regis

Proposed polling district	Parliamentary constituency	Proposed polling place	Estimated electorate	Disabled access	Justification
TR1	Wolverhampton South West	Christ the King Church, Pendeford Avenue, WV6 9EJ	2,223	Yes	There are no changes to this district and polling station.
TR2	Wolverhampton South West	Claregate Pavillion, Claregate Playing Field, WV6 9PZ	2,064	Yes	<p>There are no changes to this district. The current polling station used by this district is Claregate Primary School. It does have to close, and they do not currently plan for polling day as an inset day.</p> <p>Other venues explored:</p> <ul style="list-style-type: none"> • No other suitable venues have been identified in the polling district. The options are to make a double polling station in the adjacent polling district TR1. • The closest polling station is Christ the King Church. This is 0.7 miles away from Claregate Primary School which is considered a reasonable distance for electors to travel. The room is large enough at the church to accommodate a double polling station. <p>The final recommendations are for the Pavilion building on Claregate Playing Field to be used alternatively to Claregate Primary School following feedback from Claregate Primary School and local voters.</p>

TR3	Wolverhampton South West	St Michaels School, Lower Street, WV6 9AF	1,146	Yes	<p>There are no changes to this district and polling station. The school does have to close but they do plan it as an inset day.</p> <p>Other venues explored:</p> <ul style="list-style-type: none"> • Merge district with TR4 and use St Michaels Parish Centre as the polling station. This polling station is just outside of the ward in Tettenhall Wightwick, but it has been used as the polling station for TR4 for a number of years due to a lack of suitable alternatives in the TR4 polling district. St Michaels Parish Centre is just 0.3 miles from St Michaels School which is considered a reasonable distance for electors to travel.
TR4	Wolverhampton South West	St Michaels Parish Centre, Off Upper Street, WV6 8QF	1,017	Yes	<p>There are no changes to this district and polling station.</p>
TR5	Wolverhampton South West	The Kings School, Regis Road, WV6 8XF	1,727	Yes	<p>There are no changes to this district and polling station. There are no suitable alternatives in the polling district. Tettenhall Wood School does have to close. However the Kings School does not have to close as they can lock down that side of the school. Therefore it is proposed that The Kings School becomes the permanent station for this polling district every year. The polling district is located in TR6 but is very close to the border and there are no other alternatives in the polling district.</p>

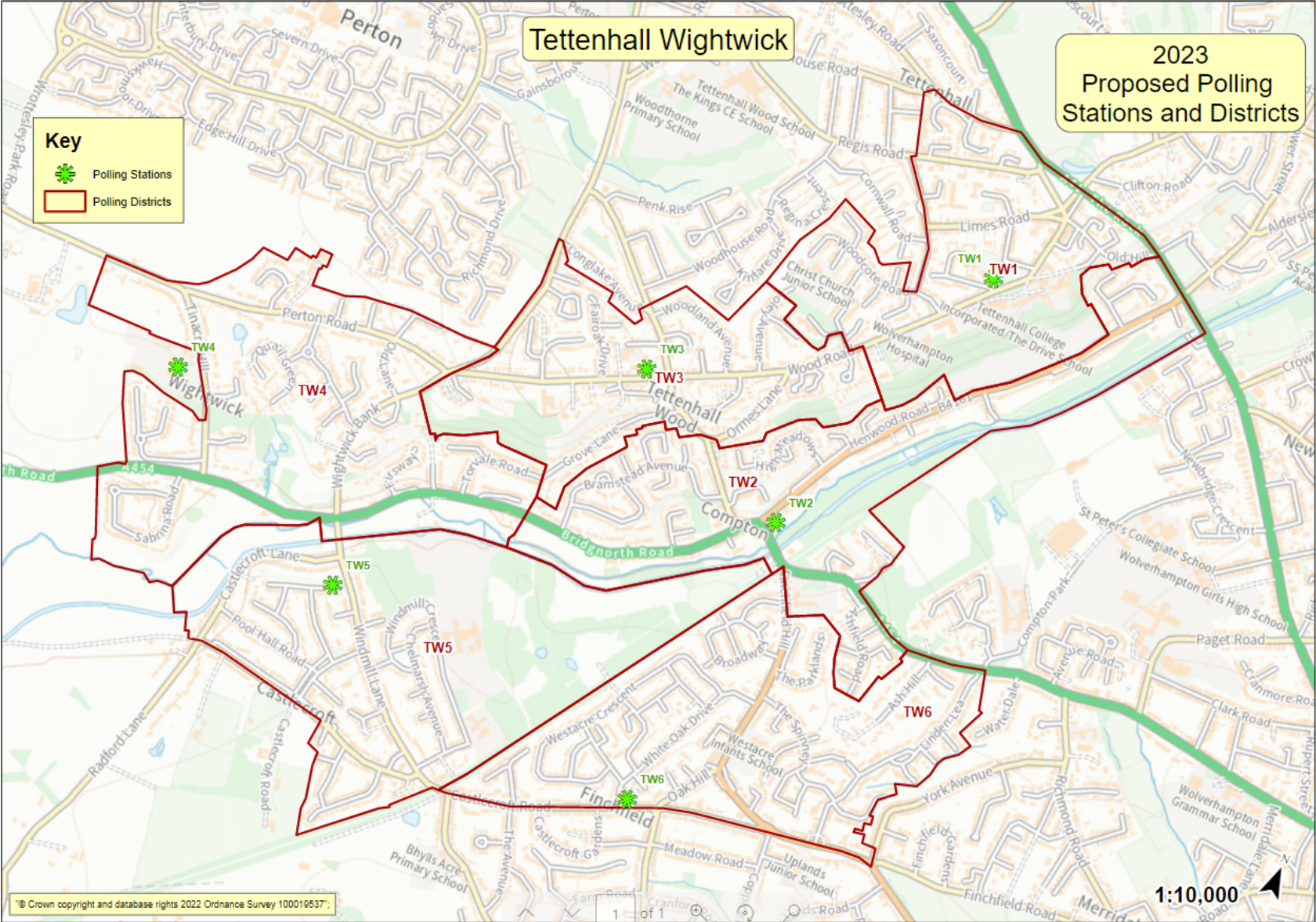
TR6	Wolverhampton South West	The Kings School, Regis Road, WV6 8XF	1,617	Yes	There are no changes to this district and polling station. There are no suitable alternatives in the polling district. Tettenhall Wood School does have to close. However, the Kings School does not have to close as they can lock down that side of the school. Therefore, it is proposed that The Kings School becomes the permanent station for this polling district every year. The polling district is located in TR6 but is very close to the border and there are no other alternatives in the polling district.
-----	--------------------------	---------------------------------------	-------	-----	---

Tettenhall Wightwick

2023 Proposed Polling Stations and Districts

Key

-  Polling Stations
-  Polling Districts



© Crown copyright and database rights 2022 Ordnance Survey 100019537.

1:10,000

Tettenhall Wightwick


Proposed polling district	Parliamentary constituency	Proposed polling place	Estimated electorate	Disabled access	Justification
TW1	Wolverhampton South West	Church Hall Newman Centre, Haywood Drive, WV6 8RF	1,183	Yes	There are no changes to this district and polling station.
TW2	Wolverhampton South West	Temporary polling station – Sainsburys Car Park, 24 Bridgnorth Road, WV6 8AA	1,701	No	<p>There are no changes to this district and polling station. There are no suitable alternative venues in this polling district. This arrangement has worked well over the last few years. An accessible ramp would need to be provided to make these stations accessible.</p> <p>Due to the large electorate and turnout and lack of suitable venue, this polling district is split in to two temporary stations. 338 electors turned out to vote in this polling station in the local election, compared to 979 for a general election. The other polling station in Ettingshall had a 334 turnout and managed with one unit. Therefore, for a standalone local election, it is proposed that just one unit is used and for a national election – two units to accommodate the greater turnout.</p> <p>This site is prone to flooding and is on the risk assessment to sort out blocked drains ahead of each election.</p>
TW3	Wolverhampton South West	Tettenhall Wood United Reformed Church, Mount Road, WV6 8HT	1,282	Yes	There are no changes to this district and polling station.

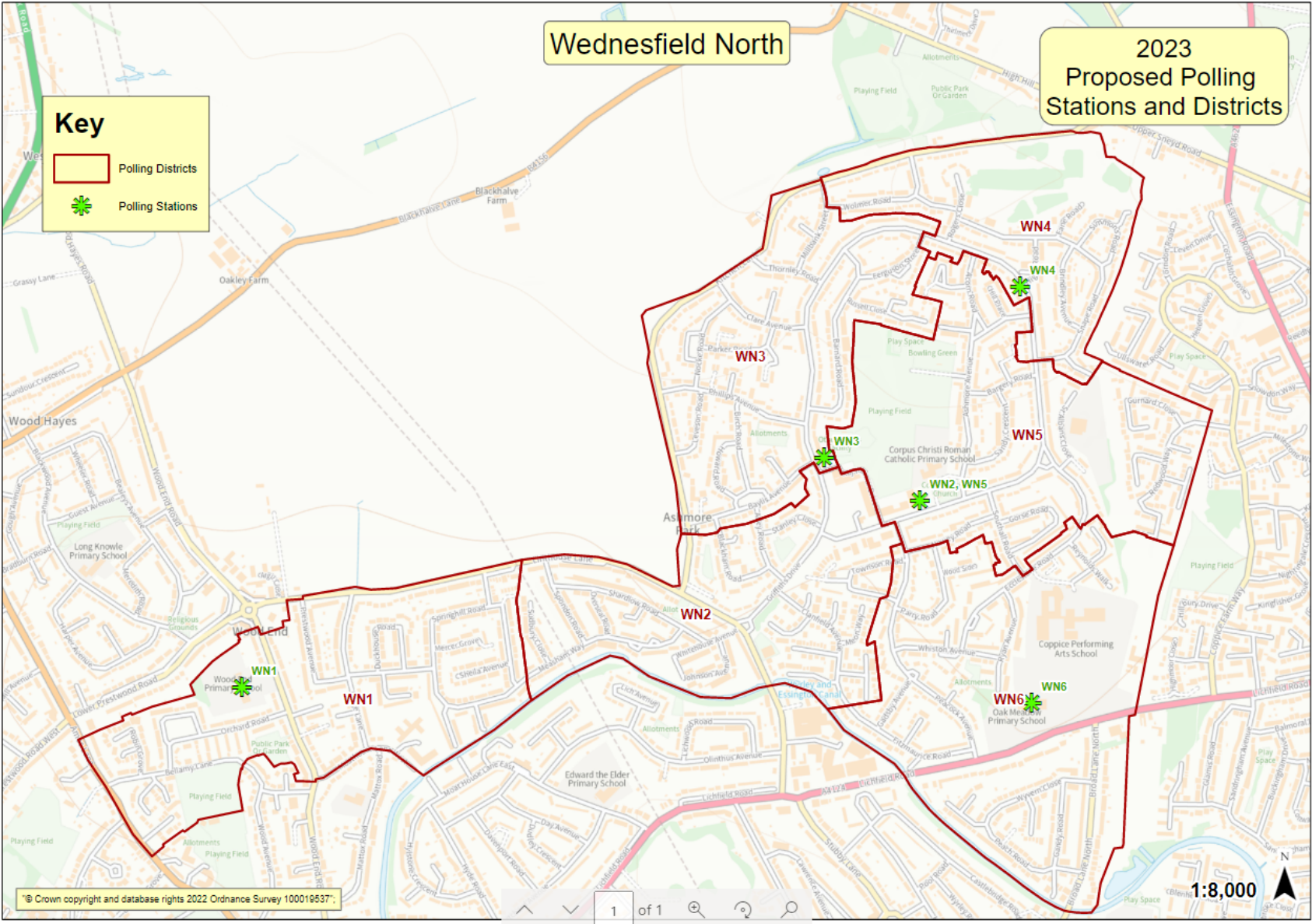
TW4	Wolverhampton South West	Endeavour Academy, Tinacre Hill, WV6 8DA	1,155	Yes	There are no changes to this district and polling station. There are no suitable alternatives to this venue. This school stays open. A security guard works on the gates controlling access to the polling station during school hours.
TW5	Wolverhampton South West	Church of Good Shepherd, Windmill Lane, WV3 8HJ	1,622	Yes	There are no changes to this district and polling station.
TW6	Wolverhampton South West	St Columbus Church Hall, Castlecroft Road, WV3 8BZ	2,434	Yes	There are no changes to this district and polling station.

Wednesfield North

2023 Proposed Polling Stations and Districts

Key

-  Polling Districts
-  Polling Stations

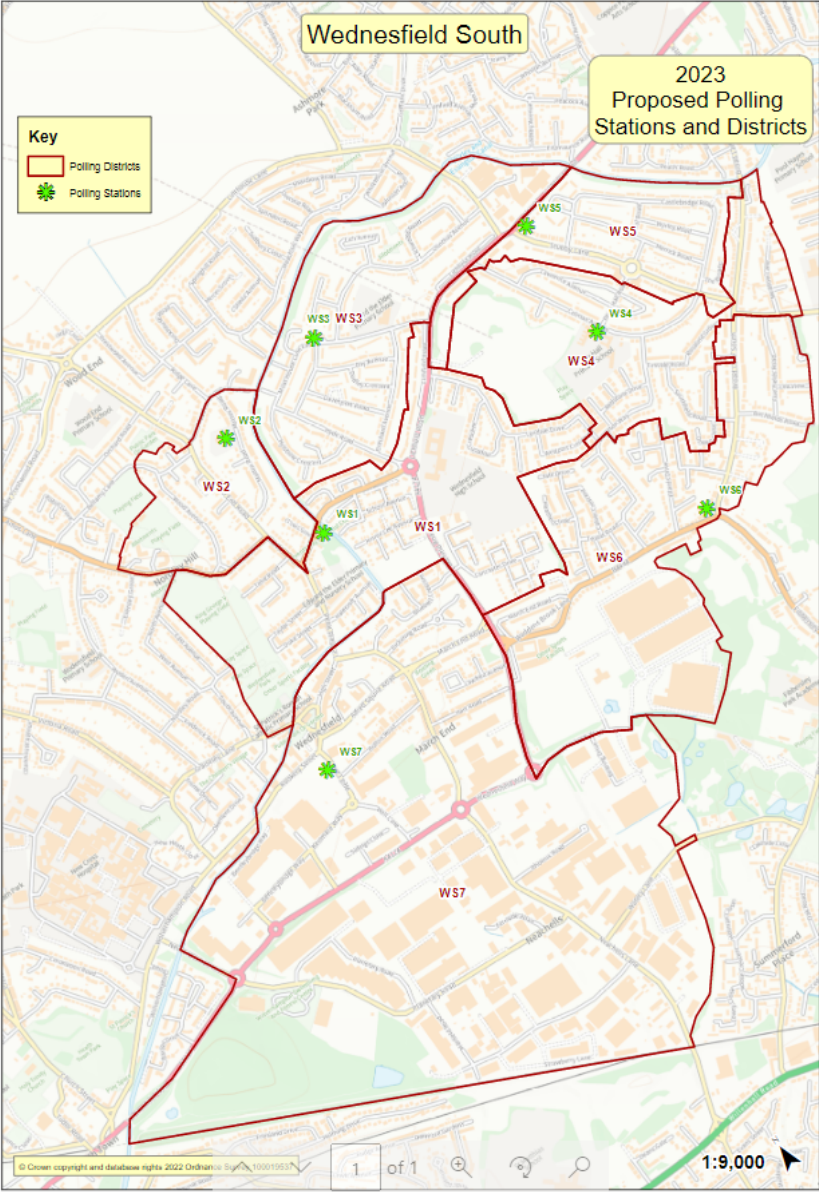


© Crown copyright and database rights 2022 Ordnance Survey 100019537

Wednesfield North

Proposed polling district	Parliamentary constituency	Proposed polling place	Estimated electorate	Disabled access	Justification
WN1	Wolverhampton North East	Wood End Primary School, Wood End Rd, WV11 1YQ	1,707	Yes	<p>There are changes to this district due to taking in from Wednesfield South and giving away to Fallings Park. There are no changes to the polling station. The school does have to close and they do not currently plan for this to be an inset day.</p> <p>Other venues explored:</p> <ul style="list-style-type: none"> • Wednesfield Methodist Church - told it could not be used as it is currently up for sale. This may be a suitable community space in the future which we could use. • Temporary polling station on the Castle Inn pub car park.
WN2	Wolverhampton North East	Ashmore Park Community Hub, 82 Griffiths Drive, WV11 2LH	1,378	Yes	<p>There are no changes to this district and polling station as it has worked well as a double in the past with WN5.</p> <p>Other venues explored:</p> <ul style="list-style-type: none"> • St Albans Church is in WN2 so this could make a suitable alternative if required.
WN3	Wolverhampton North East	Ashmore Park Baptist Church, Griffiths Drive, WV11 2JW	1,684	Yes	<p>There are no changes to this district and polling station.</p>
WN4 (Previously WN5)	Wolverhampton North East	Temporary Station, Griffiths Drive, Top of	890	Yes	<p>The final proposal is to create a new polling district at the top of Wednesfield North, as there was previously a temporary polling station at the</p>

		Higgs Road, WV11 2PD			top of Higgs Road, and the location is easier for electors to travel, as it is on a local bus route that is used frequently by voters.
WN5 (Previously WN6)	Wolverhampton North East	Ashmore Park Community Hub, 82 Griffiths Drive, WV11 2LH	1,502	Yes	There are no changes to this district and polling station.
WN6 (Previously WN4 split)	Wolverhampton North East	Oak Meadow Primary School, Wolverhampton, WV11 2QQ	1,502	Yes	<p>There are no changes to this district and station. Oak Meadow Primary School does have to close and they do not currently plan for this to be an inset day.</p> <p>Other venues explored:</p> <ul style="list-style-type: none"> • Double polling station at Ashmore Park if WNB use St Albans Church. The distance between Oak Meadow Primary School and Ashmore Park Community Hub is 0.5 miles, which is considered a reasonable distance for electors to travel.



Wednesfield South

Proposed polling district	Parliamentary constituency	Proposed polling place	Estimated electorate	Disabled access	Justification
WS1	Wolverhampton North East	Seventh Day Adventist Church, Lichfield Road, WV11 1TP	1,866	Yes	There are no changes to this district and polling station.
WS2	Wolverhampton North East	St Thomas Primary School, Mattox Road, WV11 3TG	764	Yes	<p>There are changes to this district as WS2 is giving away to Wednesfield North. There are no changes to the polling station. The school have identified that this is a remote learning day so there is minimal impact on children's education. No other suitable alternatives have been identified in the polling district.</p> <p>Other venues explored:</p> <ul style="list-style-type: none"> • A double polling station with WS1 at the Seventh Day Adventist Church was proposed in 2021 as this is 0.3 miles away and would make a suitable double polling station. Feedback was received by ward councillors that this was not suitable as many elderly residents in this area do not own vehicles and it would be difficult to access this venue.
WS3	Wolverhampton North East	Moathouse Community Centre, 52 Moathouse Lane	1,449	Yes	There are no changes to this polling district. The current polling station is Edward the Elder School which does have to close to students, but teachers are still on site. Moathouse Community

		East, Wednesfield, West Midlands, WV11 2BB.			Rooms has a large car park around the rear and they are fitting a disabled access ramp to enter via the rear of the building. The room and the facilities make a good polling station venue, and it is on the same road as the school.
WS4	Wolverhampton North East	Perry Hall Primary School, Colman Avenue, WV11 3RT	1,435	Yes	There are no changes to this district and polling station. They do have to close and they do use it as an inset day. Other options explored: <ul style="list-style-type: none"> • Merge WS4 and WS5 polling districts to make up an electorate of 2,500. The distance from Perry Hall Primary School to the Redeemed Christian Church of God is 0.3 miles which is considered a reasonable distance to travel.
WS5	Wolverhampton North East	Redeemed Christian Church of God, Stubby Lane, off Lichfield Road, WV11 3NF	971	Yes	There are no changes to this district and polling station.
WS6	Wolverhampton North East	Wednesfield Christian Centre, Broad Lane South, WV11 3RY	1,561	Yes	There are no changes to this district and polling station.
WS7	Wolverhampton North East	Wednesfield Community Centre, 34 Well Lane, WV11 1XT	1,294	Yes	There are boundary changes to this district due to an area been given away to Heath Town. There are no changes to this polling station.

